Carbonsafe carbon farming project – South Bulgaria

MONITORING REPORT

FOR REPORTING OF REMOVED GREENHOUSE GAS EMISSIONS CARBON DIOXIDE (CO_2)

ANNEX I

PROJECT ID	**CSBG-S**
PROJECT TITLE	**CARBONSAFE CARBON FARMING PROJECT – SOUTH BULGARIA**
PROJECT START DATE	**17.01.2023**
MONITORING PERIOD	**23.03.2024 – 15.05.2025**
NUMBER OF PROJECT PARTICIPANTS (FARMS)	**18**
NET AMMOUNT OF GHG REMOVED CARBON DIOXIDE (CO_2) (TON):	**423 411**
PROJECT DEVELOPER	**CARBONSAFE**
VERSION	**2.0**
DATE (DD/MM/YYYY)	**10.07.2026**

CONTENT:

SECTION I. 5

DETAILED PRESENTATION OF DATA FOR PROJECT VALIDATION AND VERIFICATION OF GREENHOUSE GAS CARBON DIOXIDE REMOVALS (CO_2) 5

I.1. PROJECT PARTICIPANT: EKOSYST AGRO EOOD/DABENSKA ETERICHNA KOMPANIA OOD/STOITSEV ARGO EOOD 5

I.1.1. Project participant data, Group farm: EKOSYST AGRO EOOD/DABENSKA ETERICHNA KOMPANIA OOD/STOITSEV ARGO EOOD CSBG-42SC-22/27-AGRI-1-2-3-GF 5

I.1.2. Project activity data: EKOSYST AGRO EOOD CSBG-42SC-22/27-AGRI-1-2-3-GF 8

I.1.3. Accompanying documents: EKOSYST AGRO EOOD CSBG-42SC-22/27-AGRI-1-2-3-GF . 11

I.2. PROJECT PARTICIPANT: DABENSKA ETERICHNA KOMPANIA OOD 13

I.2.1. Project activity data: DABENSKA ETERICHNA KOMPANIA OOD CSBG-42SC-22/27-AGRI-1-2-3-GF 13

I.2.2. Accompanying documents: DABENSKA ETERICHNA KOMPANIA OOD CSBG-42SC-22/27-AGRI-1-2-3-GF 16

I.3. PROJECT PARTICIPANT: STOITSEV AGRO EOOD 17

I.3.1. Project activity data: STOITSEV AGRO EOOD CSBG-42SC-22/27-AGRI-1-2-3-GF 17

I.3.2. Accompanying documents: STOITSEV AGRO EOOD NºCSBG-42SC-22/27-AGRI-1-2-3-GF 20

SECTION II. 21

DETAILED PRESENTATION OF DATA FOR PROJECT VALIDATION AND VERIFICATION OF GREENHOUSE GAS CARBON DIOXIDE REMOVALS (CO_2) 21

II.1. PROJECT PARTICIPANT: RUSALOV OOD Nº CSBG-42SC-22/27-AGRI-0011 21

II.1.1. Project participant data: RUSALOV OOD Nº CSBG-42SC-22/27-AGRI-0011 21

II.1.2. Project activity data: RUSALOV OOD Nº CSBG-42SC-22/27-AGRI-0011 23

II.1.3. Accompanying documents: RUSALOV OOD Nº CSBG-42SC-22/27-AGRI-0011 26

DETAILED PRESENTATION OF DATA FOR PROJECT VALIDATION AND VERIFICATION OF GREENHOUSE GAS CARBON DIOXIDE REMOVALS (CO_2) 27

III.1. PROJECT PARTICIPANT: VUKI OOD Nº CSBG-42SC-23/28-AGRI-0008 27

III.1.1. Project participant data: VUKI OOD Nº CSBG-42SC-23/28-AGRI-0008 27

III.1.2. Project activity data: VUKI OOD Nº CSBG-42SC-23/28-AGRI-0008 29

III.1.3. Accompanying documents: VUKI OOD Nº CSBG-42SC-23/28-AGRI-0008 32

III.2. PROJECT PARTICIPANT: KURTEV GROUP OOD/ ET BG 21 - YORDAN KURTEV Nº CSBG-42SC-23/28-AGRI-0013-GF 33

III.2.1. Project participant data: KURTEV GROUP OOD/ ET BG 21 - YORDAN KURTEV Nº CSBG-42SC-23/28-AGRI-0013-GF 33

III.2.2. Project activity data: KURTEV GROUP OOD/ ET BG 21 - YORDAN KURTEV Nº CSBG-42SC-23/28-AGRI-0013-GF 35

III.2.3. Accompanying documents: KURTEV GROUP OOD/ ET BG 21 - YORDAN KURTEV Nº CSBG-42SC-23/28-AGRI-0013-GF 38

SECTION IV. 39

DETAILED PRESENTATION OF DATA FOR PROJECT VALIDATION AND VERIFICATION OF GREENHOUSE GAS CARBON DIOXIDE REMOVALS (CO_2) 39

IV.1. PARTICIPANT IN THE PROJECT: PROIZVODITEL YOTIN EOOD 39

IV.1.1. PROJECT PARTICIPANT DATA: PROIZVODITEL YOTIN EOOD Nº CSBG-41SW-22/27-AGRI-0006 39

I.1.2. Project activity data: PROIZVODITEL YOTIN EOOD Nº CSBG-41SW-22/27-AGRI-0006 .. 41

IV.1.3. ACCOMPANYING DOCUMENTS: PROIZVODITEL YOTIN EOOD Nº CSBG-41SW-22/27-AGRI-0006 44

IV.2. PROJECT PARTICIPANT: ZP NASTYA STOYANOVA YOTINA 46

IV.2.1. PROJECT PARTICIPANT DATA: ZP NASTYA STOYANOVA YOTINA Nº CSBG-41SW-22/27-AGRI-0007 46

IV.2.2. Project activity data: ZP NASTYA STOYANOVA YOTINA Nº CSBG-41SW-22/27-AGRI-

0007 ..... *48*
IV.2.3. Accompanying documents: ZP NASTYA STOYANOVA YOTINA № CSBG-41SW-22/27-AGRI-0007 ..... *51*
IV.3. PROJECT PARTICIPANT: ZP BORIS EMILOV YOTIN 53
IV.3.1. Project participant data: ZP BORIS EMILOV YOTIN № CSBG-41SW-22/27-AGRI-0008 ..... *53*
IV.3.2. Project activity data: ZP BORIS EMILOV YOTIN № CSBG-41SW-22/27-AGRI-0008 ..... *55*
IV.3.3. Accompanying documents: ZP BORIS EMILOV YOTIN № CSBG-41SW-22/27-AGRI-0008 ..... *58*

SECTION V. **60**

DETAILED PRESENTATION OF DATA FOR PROJECT VALIDATION AND VERIFICATION OF REMOVAL OF THE GREENHOUSE GAS CARBON DIOXIDE (CO_2) 60
V.1. PROJECT PARTICIPANT: AGROTRADE EOOD № CSBG-34SE-22/27-AGRI-0010 60
V.1.1. Project participant data: AGROTRADE EOOD № CSBG-34SE-22/27-AGRI-0010 ..... *60*
V.1.2. Project activity data: AGROTRADE EOOD № CSBG-34SE-22/27-AGRI-0010 ..... *62*
V.1.3. Accompanying documents: AGROTRADE EOOD № CSBG-34SE-22/27-AGRI-0010 ..... *65*
V.2.1. Project participant data: INSEKTA-2000 OOD № CSBG-34SE-22/27-AGRI-0013 ..... *66*
V.2.2. Project activity data: INSECTA-2000 OOD № CSBG-34SE-22/27-AGRI-0013 ..... *68*
V.2.3. Accompanying documents: INSECTA-2000 OOD № CSBG-34SE-22/27-AGRI-0013 ..... *71*
V.3. PROJECT PARTICIPANT: ET AGROINS-DIMKA MARINOVA № CSBG-34SE-22/27-AGRI-0014 72
V.3.1. Project participant data: ET AGROINS-DIMKA MARINOVA № CSBG-34SE-22/27-AGRI-0014 ..... *72*
V.3.2. Project activity data: ET AGROINS-DIMKA MARINOVA № CSBG-34SE-22/27-AGRI-0014 ..... *74*
V.3.3. Accompanying documents: ET AGROINS-DIMKA MARINOVA № CSBG-34SE-22/27-AGRI-0014 ..... *77*

SECTION VI. **78**

DETAILED PRESENTATION OF DATA FOR PROJECT VALIDATION AND VERIFICATION OF REMOVAL OF THE GREENHOUSE GAS CARBON DIOXIDE (CO_2) 78
VI.1. PROJECT PARTICIPANT: ET STOZHER - STOYAN STOYANOV № CSBG-34SE-23/28-AGRI-0009 78
VI.1.1. Project participant data: ET STOZHER - STOYAN STOYANOV № CSBG-34SE-23/28-AGRI-0009 ..... *78*
VI.1.2. Project activity data: ET STOZHER - STOYAN STOYANOV № CSBG-34SE-23/28-AGRI-0009 ..... *80*
VI.1.3. Accompanying documents: ET STOZHER - STOYAN STOYANOV № CSBG-34SE-23/28-AGRI-0009 ..... *83*

SECTION VII. **84**

DETAILED PRESENTATION OF DATA FOR PROJECT VALIDATION AND VERIFICATION OF REMOVAL OF THE GREENHOUSE GAS CARBON DIOXIDE (CO_2) 84
VII.1. PROJECT PARTICIPANT: SORTOVI SEMENA-BURGAS OOD № CSBG-34SE-22/27-AGRI-0016 ... 84
VII.1.1. Project participant data: SORTOVI SEMENA-BURGAS OOD № CSBG-34SE-22/27-AGRI-0016 ..... *84*
VII.1.2. Project activity data: SORTOVI SEMENA-BURGAS OOD № CSBG-34SE-22/27-AGRI-0016 ..... *86*
VII.1.3. Accompanying documents: SORTOVI SEMENA-BURGAS OOD № CSBG-34SE-22/27-AGRI-0016 ..... *89*

SECTION VIII. **90**

DETAILED PRESENTATION OF DATA FOR PROJECT VALIDATION AND VERIFICATION OF REMOVAL OF THE GREENHOUSE GAS CARBON DIOXIDE (CO_2) 90
VIII.1. PROJECT PARTICIPANT: KRIS-MARI-2008 OOD № CSBG-34SE-23/28-AGRI-0005 90
VIII.1.1. Project participant data: KRIS-MARI-2008 OOD № CSBG-34SE-23/28-AGRI-0005 .... *90*
VIII.1.2. Project activity data: KRIS-MARI-2008 OOD № CSBG-34SE-23/28-AGRI-0005 ..... *92*
VIII.1.3. Accompanying documents: KRIS-MARI-2008 OOD № CSBG-34SE-23/28-AGRI-0005 ..... *95*
VIII.2. PROJECT PARTICIPANT: AGRARIKA 2022 EOOD № CSBG-34SE-23/28-AGRI-0001 96
VIII.2.1. Project participant data: AGRARIKA 2022 EOOD № CSBG-34SE-23/28-AGRI-0001 ... *96*
VIII.2.2. Project activity data: AGRARIKA 2022 EOOD № CSBG-34SE-23/28-AGRI-0001 ..... *98*

VIII.2.3. Accompanying documents: AGRARIKA 2022 EOOD № CSBG-34SE-23/28-AGRI-0001 ..... *102*
VIII.3. PROJECT PARTICIPANT: AGRIINK EOOD № CSBG-34SE-23/28-AGRI-0002 103
VIII.3.1. Project participant data: AGRIINK EOOD № CSBG-34SE-23/28-AGRI-0002 ..... *103*
VIII.3.2. Project activity data: AGRIINK EOOD № CSBG-34SE-23/28-AGRI-0002 ..... *105*
VIII.3.3. Accompanying documents: AGRIINK EOOD № CSBG-34SE-23/28-AGRI-0002 ..... *108*
VIII.4. PROJECT PARTICIPANT: AGROLAND 7 EOOD № CSBG-34SE-23/28-AGRI-0003 109
VIII.4.1. Project participant data: AGROLAND 7 EOOD № CSBG-34SE-23/28-AGRI-0003 .... *109*
VIII.4.2. Project activity data: AGROLAND 7 EOOD № CSBG-34SE-23/28-AGRI-0003 ..... *111*
VIII.4.3. Accompanying documents: AGROLAND 7 EOOD № CSBG-34SE-23/28-AGRI-0003 ..... *114*
VIII.5. PROJECT PARTICIPANT: AGROTERRA EOOD № CSBG-34SE-23/28-AGRI-0004 115
VIII.5.1. Project participant data: AGROTERRA EOOD № CSBG-34SE-23/28-AGRI-0004 ..... *115*
VIII.5.2. Project activity data: AGROTERRA EOOD № CSBG-34SE-23/28-AGRI-0004 ..... *117*
VIII.5.3. Accompanying documents: AGROTERRA EOOD № CSBG-34SE-23/28-AGRI-0004 *120*
VIII.6. PROJECT PARTICIPANT: ZKPU MAGLEN № CSBG-34SE-23/28-AGRI-0011 121
VIII.6.1. Project participant data: ZKPU MAGLEN № CSBG-34SE-23/28-AGRI-0011 ..... *121*
VIII.6.2. Project activity data: ZKPU MAGLEN № CSBG-34SE-23/28-AGRI-0011 ..... *123*
VIII.6.3. Accompanying documents: ZKPU MAGLEN № CSBG-34SE-23/28-AGRI-0011 ..... *125*

SECTION I.

DETAILED PRESENTATION OF DATA FOR PROJECT VALIDATION AND VERIFICATION OF GREENHOUSE GAS CARBON DIOXIDE REMOVALS (CO_2)

I.1. Project participant: EKOSYST AGRO EOOD/DABENSKA ETERICHNA KOMPANIA OOD/STOITSEV ARGO EOOD

I.1.1. Project participant data, Group farm: EKOSYST AGRO EOOD/DABENSKA ETERICHNA KOMPANIA OOD/STOITSEV ARGO EOOD CSBG-42SC-22/27-AGRI-1-2-3-GF

PARTICIPANT DATA	
Name:	EKOSYST AGRO EOOD
UIC/Bulstat:	203457757
Phone:	+359878676454
E-mail:	nikolov@ecosyst.bg
Name:	DABENSKA ETERICHNA KOMPANIA OOD
UIC/Bulstat:	204679198
Phone:	+359878676454
E-mail:	dabetco@gmail.com
Name:	STOITSEV AGRO EOOD
UIC/Bulstat:	204556854
Phone:	+359878676454
E-mail:	nikolov@ecosyst.bg
PROJECT DATA	
Project participant ID:	CSBG-42SC-22/27-AGRI-1-2-3-GF
Project participant No/date of contract *(dd.mm.yy):*	CSBG-42SC-22/27-AGRI-1-2-3-GF /17.01.23
Gross amount of removed GHG emissions carbon dioxide CO2 (t CO2)	7 720
Uncertainty deduction (20,70 % of Gross amount of removed GHG emissions carbon dioxide t CO2 eq)	1 599
N2O emissions from mineral fertilizers (t CO2 eq)	15
Total fuel consumption (t CO2 eq)	40
Emissions from leakage (t CO2 eq)	0

Adjustments to reduce removals from GHG (t CO2 eq)	0
Net ammount of GHG removed carbon dioxide (t CO2 eq)	6 066
Total Buffer allocation (5% from Net ammount of GHG removed carbon dioxide (t CO2 eq))	303
Issuable this cycle (25% from Net ammount of GHG removed carbon dioxide (t CO2 eq))	1 515
Retained in sub-project reserve (75% from Net ammount of GHG removed carbon dioxide (t CO2 eq))	4 551
Buffer allocated in this cycle (5% from Issuable this cycle)	75
Total surveyed areas in ha:	182,75
Total areas for the reporting period in ha:	182,75
See document:	S-25.04.25-PR0205-ER calculation_SOC_v3.1_ECOSYST-DABENSKA-STOITSEV_recap
Location	Dabene village
METHODOLOGY DATA	
Methodology	METHODOLOGY FOR IMPROVING AND REPORTING THE LEVEL OF SEQUESTERED CARBON IN THE SOIL IN THE AGRICULTURAL SECTOR
Methodology Code	CSBG-AGRI
Registration	Balkan Carbon Credits Standard (BCCS)
Version	3.1/22.08.25
Sector	15-Agriculture
Documents	Contract No: MET.VAL.22.25/16.12.2022. Validation Report MET.VAL.22.25/20.06.2023.
Authorized Validation Body	Earthood Service Private Limited
Sub-project crediting period	18.01.2023 – 02.02.2028
Sub-project start date	18.01.2023
Reporting Period from	23.03.2024
Reporting Period to	15.05.2025
PROJECT DEVELOPER DATA	

Name:	CARBONSAFE JSC
Registration date:	17.11.2022
UIC/BULSTAT:	207162188
VAT No.	BG207162188
Conversion date:	19.03.2025
UIC/BULSTAT:	208222962
VAT No.	BG208222962

I.1.2. Project activity data: EKOSYST AGRO EOOD CSBG-42SC-22/27-AGRI-1-2-3-GF

№	Description	Details
1.	The agricultural holding is located in the South-Central region of Bulgaria. Dabene village, Karlovo municipality, Plovdiv region. During the reporting period, the holding grew the following crops: lavender, alfalfa, sunflower, oil-bearing rose, wheat and triticale	The agricultural holding is registered in the Register of Farmers at the Ministry of Agriculture with the Agricultural producers code 274882. The agricultural holding is registered in the Commercial Register at the Registry Agency with the UIC 203457757.
2.	Monitoring report from on-site inspection - general assessment, conclusions and recommendations 25.01.20-PR0107-Monitoring report from on-the-spot inspection_v1_22.06.23-ECOSYST_DABENSKA_STOITSEV	The agricultural practices set out in the individual strategy are implemented on the areas participating in the program. The farm has the opportunity to supplement the practices. It is recommended to work towards ensuring year-round soil cover on the areas participating in the program with annual crops (intermediate and/or cover crops). The use of organic fertilizers, soil improvers and biostimulants is recommended in order to improve soil health and fertility.
3.	Annual/Periodic Report year of the project 2nd and calendar year 24/25 - general assessment, conclusions and recommendations 25.05.12-PR0211-Annual_Periodic Report_v2_22.10.24-ECOSYST_DABENSKA_STOITSEV	**1.** The farm has the potential to continue implementing the project. **2.** The farm is subject to monitoring for the next reporting period. **3.** The farm is subject to the issuance of credits for the current reporting period.
4.	Photo material of participating areas - software	
5.	*Screenshots from specialized software ISACO2 – areas 2023-2024*	

6.

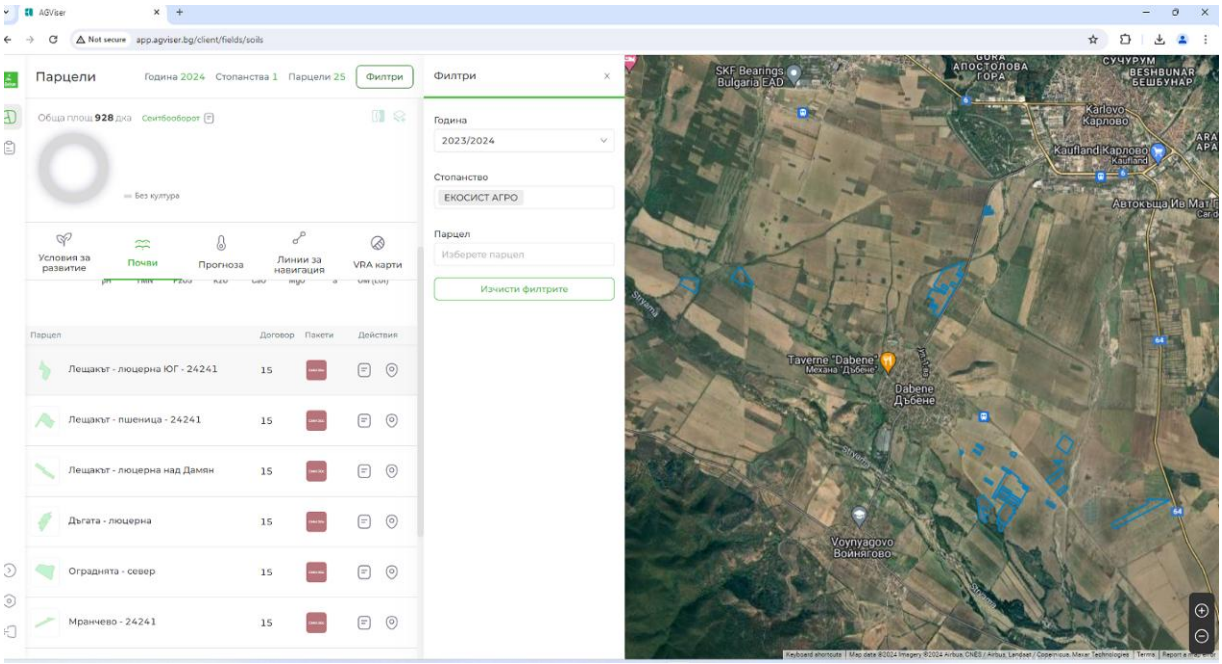

7. *Screenshots from specialized software ISACO2 – areas 2024-2025*

8.

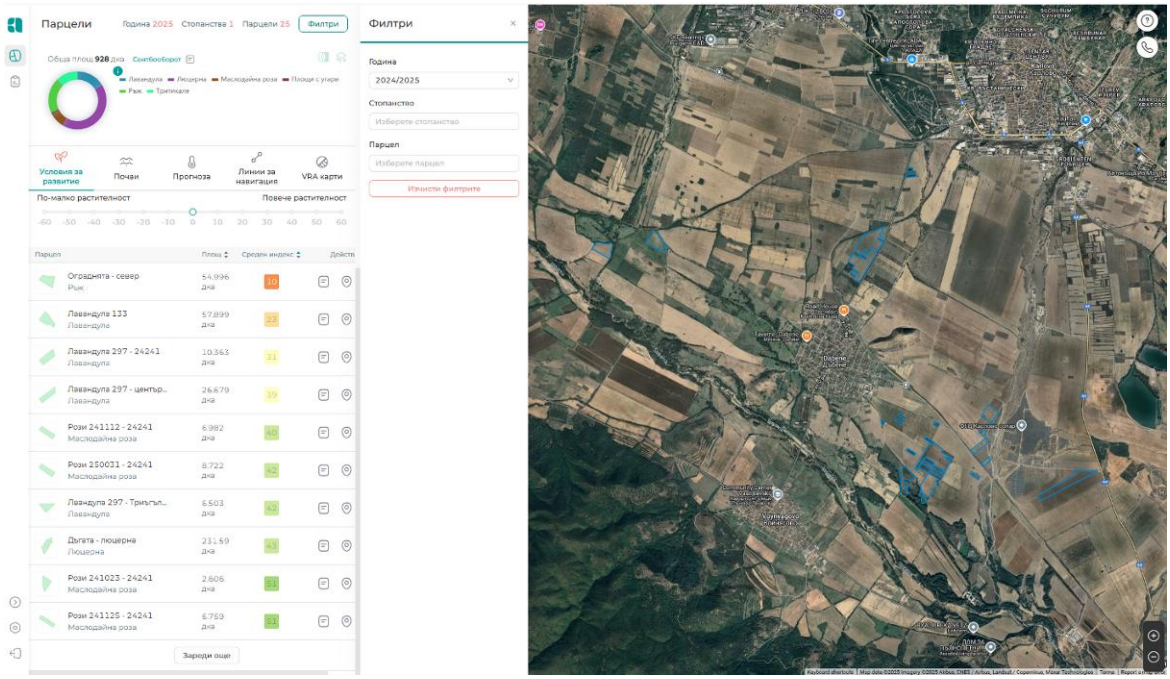

9. *Screenshots from specialized software ISACO2 – sample of a sampling trace 2023-2024*

10.

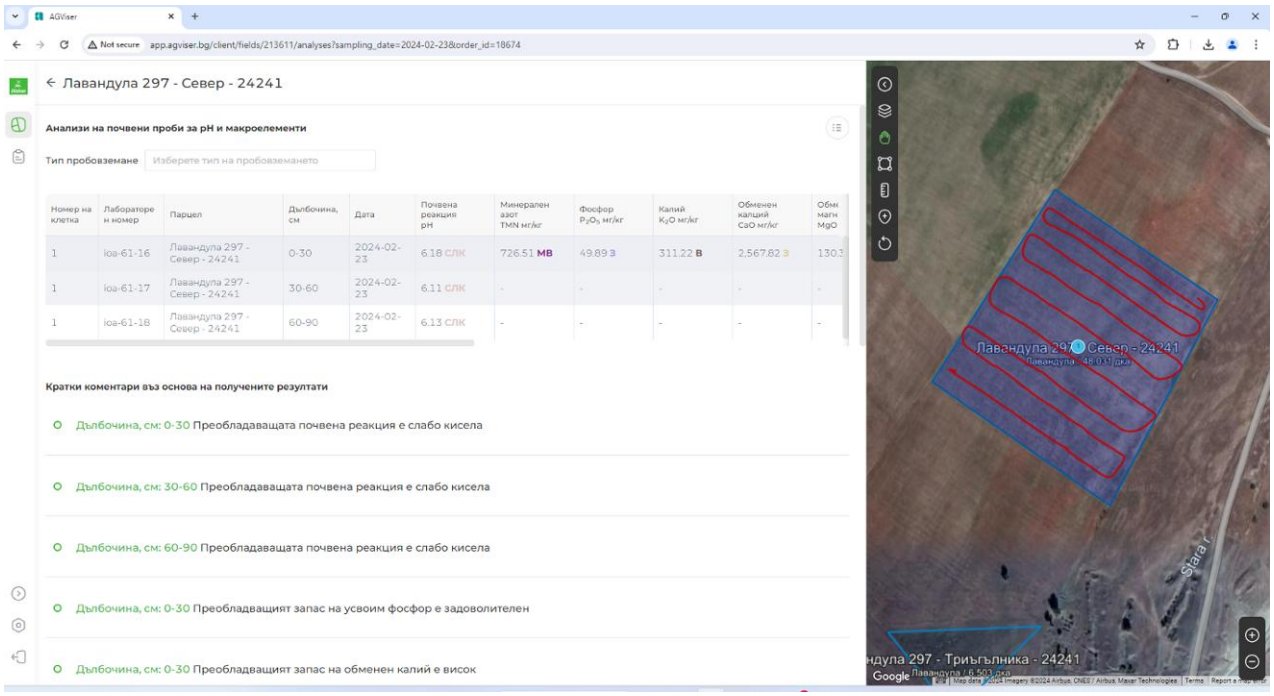

11. *Screenshots from specialized software ISACO2 – sample of a sampling trace 2024-2025*

12.

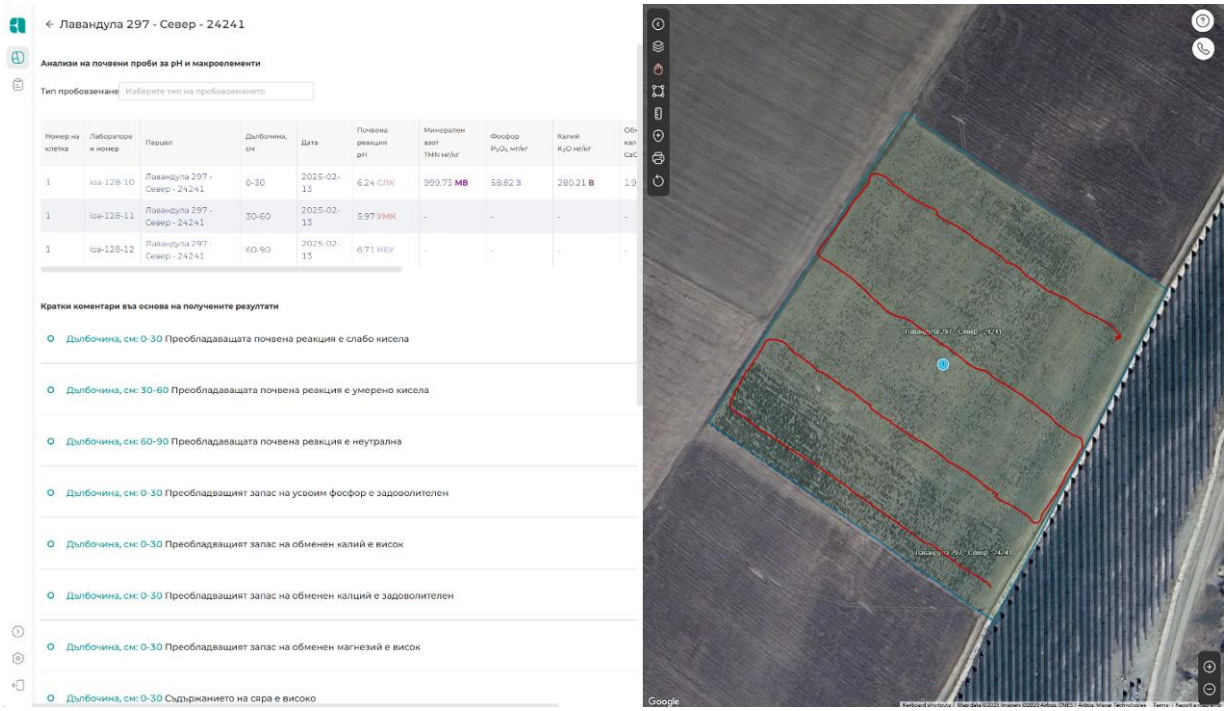

13. Photo material on site visit

14.	*Лавандула 297 - 24241*	*Мранчево - 24241*

15.		
16.	Overall assessment, conclusions.	The farm is subject to the issuance of credits for the current reporting period.

I.1.3. Accompanying documents: EKOSYST AGRO EOOD CSBG-42SC-22/27-AGRI-1-2-3-GF

1. Contract – (see file: 24.06.17-1-2-3-GF-PR0202-Administrative Contract_CS_v1_22.06.23_ECOSYST_DABENSKA_STOITSEV)

2. Protocol of sampling and testing by Laboratory – (Lab Protocol No.: 14119, 14288, 14289/07.04.23; 14108, 14112,14113/08.03.23; IOA-7/14.04.23; 15951, 15952, 15954/29.03.24; 15997/08.04.24; 0169-0194/30.04.24; 169-189/02.04.25; 190-194/04.04.25)

3. Agronomic recommendations 23-24 – (see files: Agronomic recommendations from 1123 to 1147 in pdf format)

4. Agronomic recommendations 24-25 – (see files: Agronomic recommendations from 1817 to 1841 in pdf format)

5. Individual strategy – (see file: 24.04.29-PR0103-Individual strategy_v1_22.06.23_ECOSYST_DABENSKA_STOITSEV)

6. Individual strategy – (see file: 25.04.15-PR0103-Individual strategy_v1_22.06.23_ECOSYST_DABENSKA_STOITSEV)

7. Technological map – (see folder: IN-25.01.29-Technological maps_ECOSYST AGRO_23-24)

8. Monitoring report – (see file: 25.01.20-PR0107-Monitoring report from on-the-spot inspection_v1_22.06.23-ECOSYST_DABENSKA_STOITSEV)

9. Data for calculation of sequestered soil carbon (SOC) CL PR0205 - (see file: S-25.04.25-PR0205-ER calculation_SOC_v3.1_ECOSYST-DABENSKA-STOITSEV_recap)

10. Annual report – (see file: 25.05.12-PR0211-Annual_Periodic Report_v2_22.10.24-ECOSYST_DABENSKA_STOITSEV)

Note on sub-project History:
The group farm (Ecosyst Agro EOOD, Dabenska Eterichna Kompania OOD, Stoitsev Agro EOOD) was validated under a separate Carbonsafe PDD and received verification by Earthood Services Private Limited. Credits corresponding to the first control year (2023–2024) were issued under the Balkan Carbon Credit Registry (BCCR).

The present Monitoring Report refers to the second control year (2024–2025), with removals calculated and reported in accordance with the PDD project ID CSBG-BG-S and the CSBG-AGRI

methodology (v3.1/22.08.2025).

Reference: Validation under PDD project ID: CSBG-22/27- AGRI, version 1.3, Validation Report CS.VAL.24.11/ 03-October-2024. Verified credits from the first control year were issued under BCCR ID BCCR-00004-CSBG-42SC-22/27-AGRI-1-2-3-GF.

I.2. Project participant: DABENSKA ETERICHNA KOMPANIA OOD

I.2.1. Project activity data: DABENSKA ETERICHNA KOMPANIA OOD CSBG-42SC-22/27-AGRI-1-2-3-GF

№	Description	Details
1.	The agricultural holding is located in the South-Central region of Bulgaria. Dabene village, Karlovo municipality, Plovdiv region. During the reporting period, the holding grew the following crops: alfalfa and sunflower	The agricultural holding is registered in the Register of Farmers at the Ministry of Agriculture with the Agricultural producers code 286095 The agricultural holding is registered in the Commercial Register at the Registry Agency with the UIC 204679198.
2.	Monitoring report from on-site inspection - general assessment, conclusions and recommendations. 25.01.20-PR0107-Monitoring report from on-the-spot inspection_v1_22.06.23-ECOSYST_DABENSKA_STOITSEV	The agricultural practices set out in the individual strategy are implemented on the areas participating in the program. The farm has the opportunity to supplement the practices. It is recommended to work towards ensuring year-round soil cover on the areas participating in the program with annual crops (intermediate and/or cover crops). The use of organic fertilizers, soil improvers and biostimulants is recommended in order to improve soil health and fertility.
3.	Annual/Periodic Report year of the project 2nd and calendar year 24/25 - general assessment, conclusions and recommendations. 25.05.12-PR0211-Annual_Periodic Report_v2_22.10.24-ECOSYST_DABENSKA_STOITSEV	**1.** The farm has the potential to continue implementing the project. **2.** The farm is subject to monitoring for the next reporting period. **3.** The farm is subject to the issuance of credits for the current reporting period.
4.	Photo material of participating areas - software	
5.	*Screenshots from specialized software ISACO2 – areas 2023-2024*	

6.

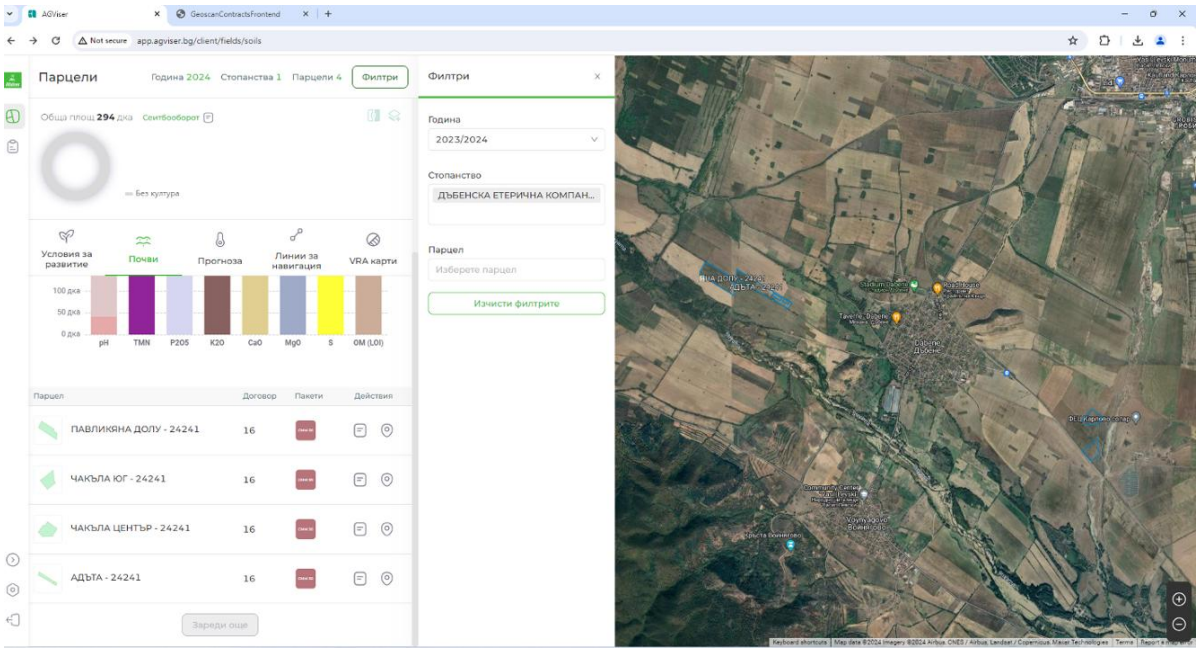

7. *Screenshots from specialized software ISACO2 – areas 2024-2025*

8.

9. *Screenshots from specialized software ISACO2 – sample of a sampling trace 2023-2024*

10.

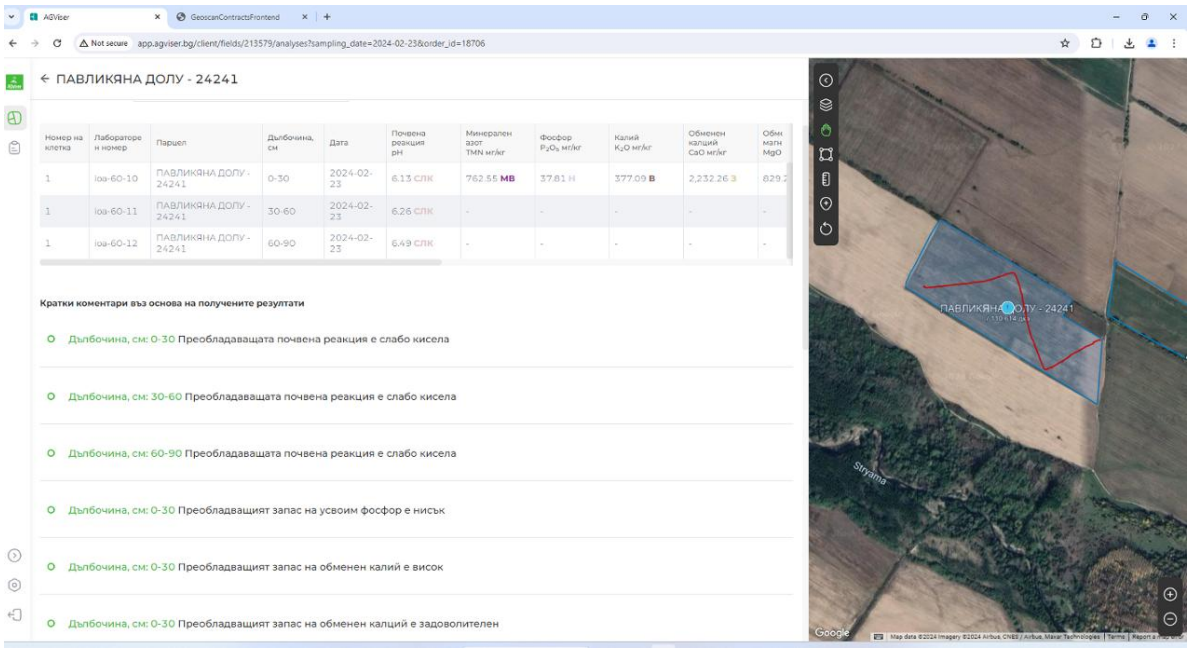

11. *Screenshots from specialized software ISACO2 – sample of a sampling trace 2024-2025*

12.

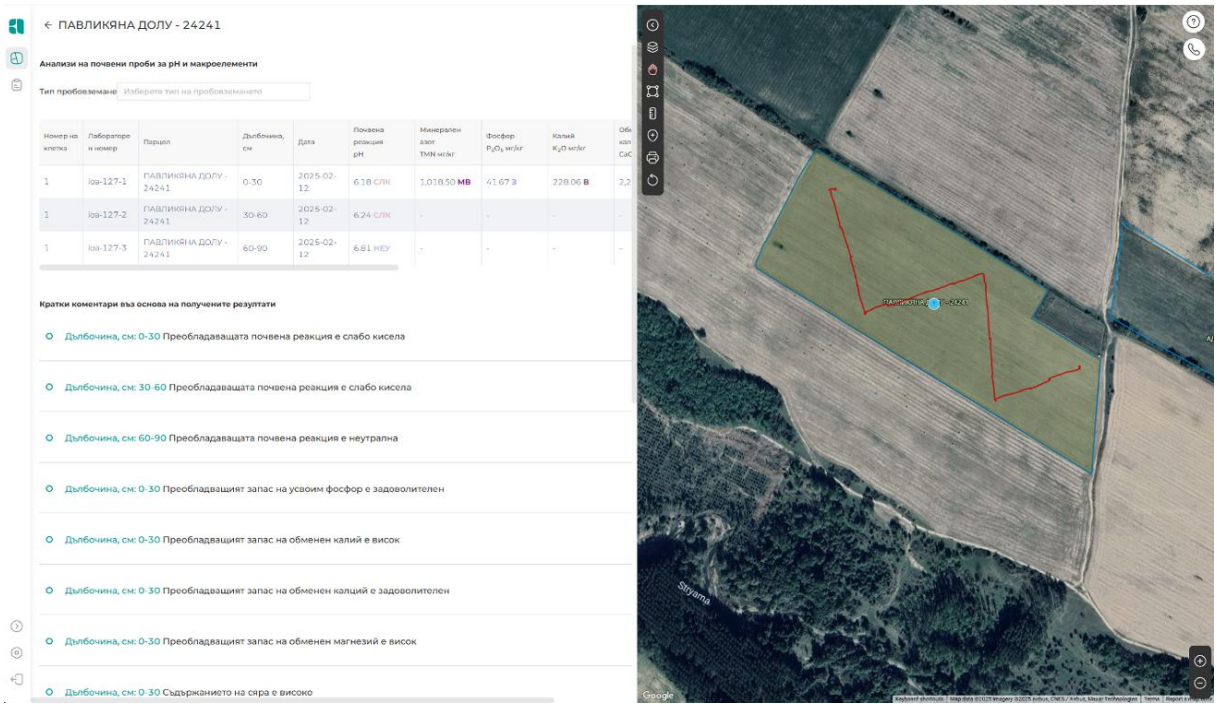

13. Photo material on site visit

14.	*Павликяна долу - 24241*	*Адъта – 24241*

15.		
16.	Overall assessment, conclusions.	The farm is subject to the issuance of credits for the current reporting period.

I.2.2. Accompanying documents: DABENSKA ETERICHNA KOMPANIA OOD CSBG-42SC-22/27-AGRI-1-2-3-GF

1. Contract – (see file: 24.06.17-1-2-3-GF-PR0202-Administrative Contract_CS_v1_22.06.23_ECOSYST_DABENSKA_STOITSEV)

2. Protocol of sampling and testing by Laboratory – (Lab Protocol No.: IOA-5/23.03.23; 14110, 14114/08.03.23; 0165-0168/25.04.24; 15924/21.03.24; 158-164/01.04.25)

3. Agronomic recommendations 23-24 – (see files: Agronomic recommendations from 962 to 965 in pdf format)

4. Agronomic recommendations 24-25 – (see files: Agronomic recommendations from 1807 to 1810 in pdf format)

5. Individual strategy – (see file: 24.04.29-PR0103-Individual strategy_v1_22.06.23_ECOSYST_DABENSKA_STOITSEV)

6. Individual strategy – (see file: 25.04.15-PR0103-Individual strategy_v1_22.06.23_ECOSYST_DABENSKA_STOITSEV)

7. Technological map – (see folder: IN-25.01.29- Technological maps _DABENSKA_23-24)

8. Monitoring report – (see file: 25.01.20-PR0107-Monitoring report from on-the-spot inspection_v1_22.06.23-ECOSYST_DABENSKA_STOITSEV)

9. Data for calculation of sequestered soil carbon (SOC) CL PR0205 - (see file: S-25.04.25-PR0205-ER calculation_SOC_v3.1_ECOSYST-DABENSKA-STOITSEV_recap)

10. Annual report – (see file: 25.05.12-PR0211-Annual_Periodic Report_v2_22.10.24-ECOSYST_DABENSKA_STOITSEV)

I.3. Project participant: STOITSEV AGRO EOOD

I.3.1. Project activity data: STOITSEV AGRO EOOD CSBG-42SC-22/27-AGRI-1-2-3-GF

№	Description	Details
1.	The agricultural holding is located in the South-Central region of Bulgaria. Dabene village, Karlovo municipality, Plovdiv region. During the reporting period, the holding grew the following crops: alfalfa, sunflower, triticale.	The agricultural holding is registered in the Register of Farmers at the Ministry of Agriculture with the Agricultural producers code 323455. The agricultural holding is registered in the Commercial Register at the Registry Agency with the UIC 204556854.
2.	Monitoring report from on-site inspection - general assessment, conclusions and recommendations. 25.01.20-PR0107-Monitoring report from on-the-spot inspection_v1_22.06.23-ECOSYST_DABENSKA_STOITSEV	The agricultural practices set out in the individual strategy are implemented on the areas participating in the program. The farm has the opportunity to supplement the practices. It is recommended to work towards ensuring year-round soil cover on the areas participating in the program with annual crops (intermediate and/or cover crops). The use of organic fertilizers, soil improvers and biostimulants is recommended in order to improve soil health and fertility.
3.	Annual/Periodic Report year of the project 2nd and calendar year 24/25 - general assessment, conclusions and recommendations. 25.05.12-PR0211-Annual_Periodic Report_v2_22.10.24-ECOSYST_DABENSKA_STOITSEV	**1.** The farm has the potential to continue implementing the project. **2.** The farm is subject to monitoring for the next reporting period. **3.** The farm is subject to the issuance of credits for the current reporting period.
4.	Photo material of participating areas - software	
5.	*Screenshots from specialized software ISACO2 – areas 2023/2024*	

6.

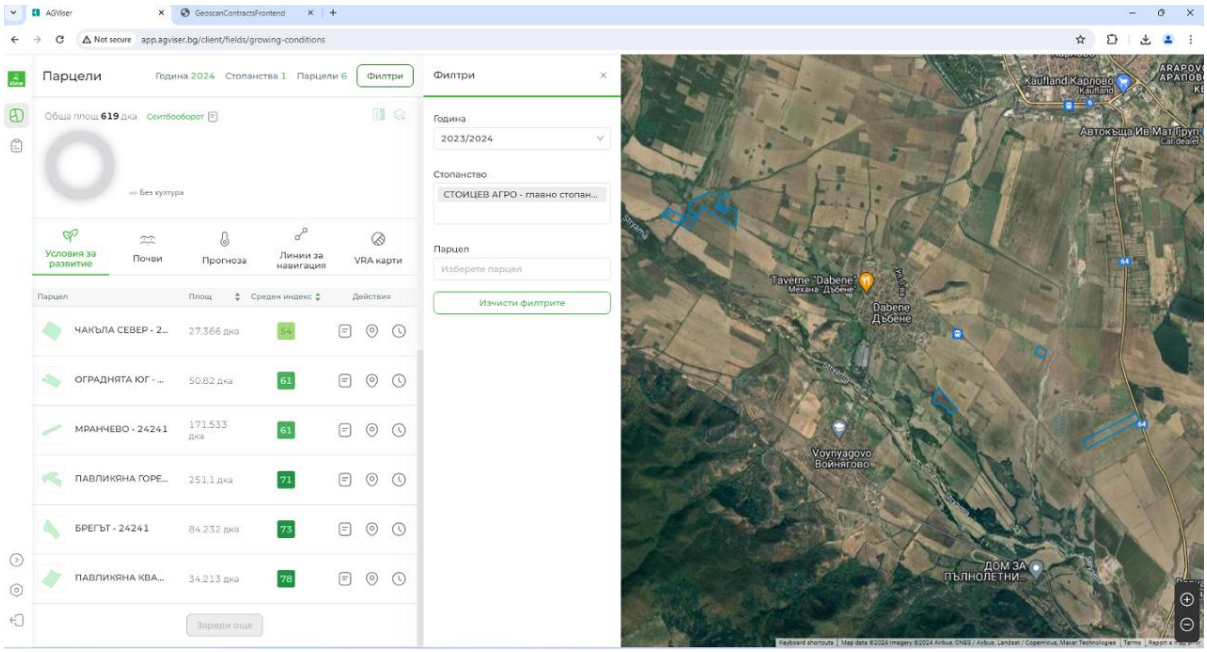

7. *Screenshots from specialized software ISACO2 – areas 2024/2025*

8.

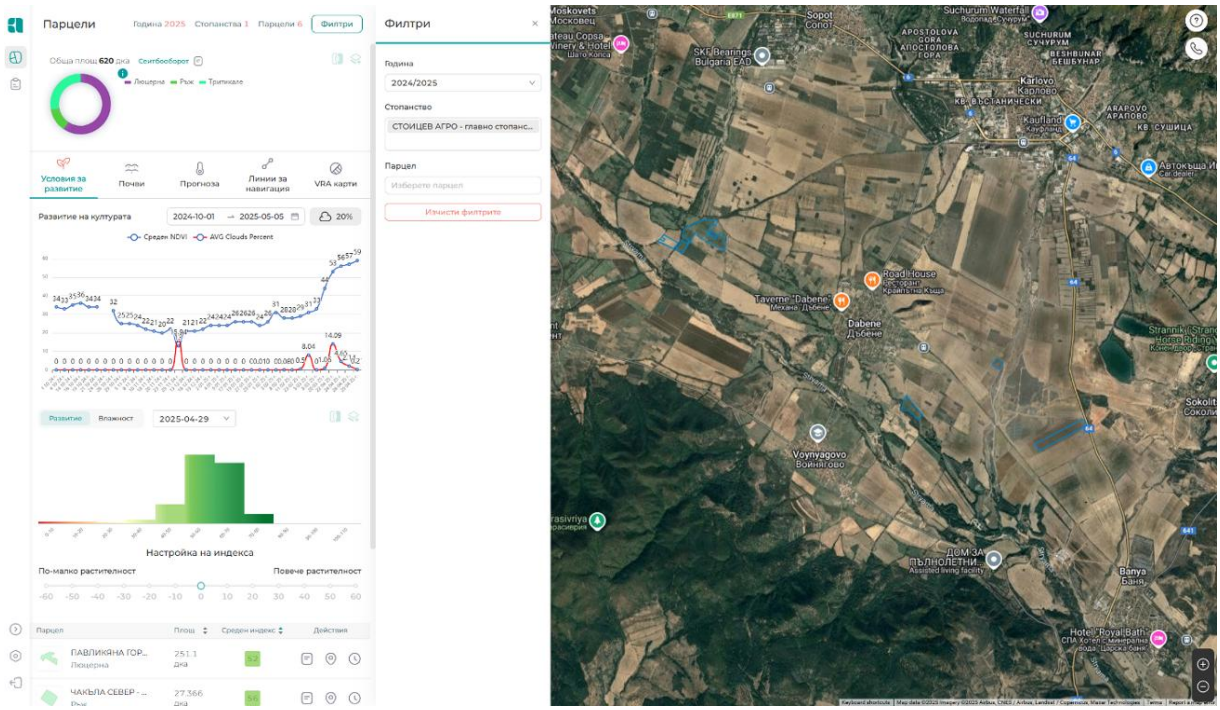

9. *Screenshots from specialized software ISACO2 – sample of a trace from sampling 2023/2024*

10.

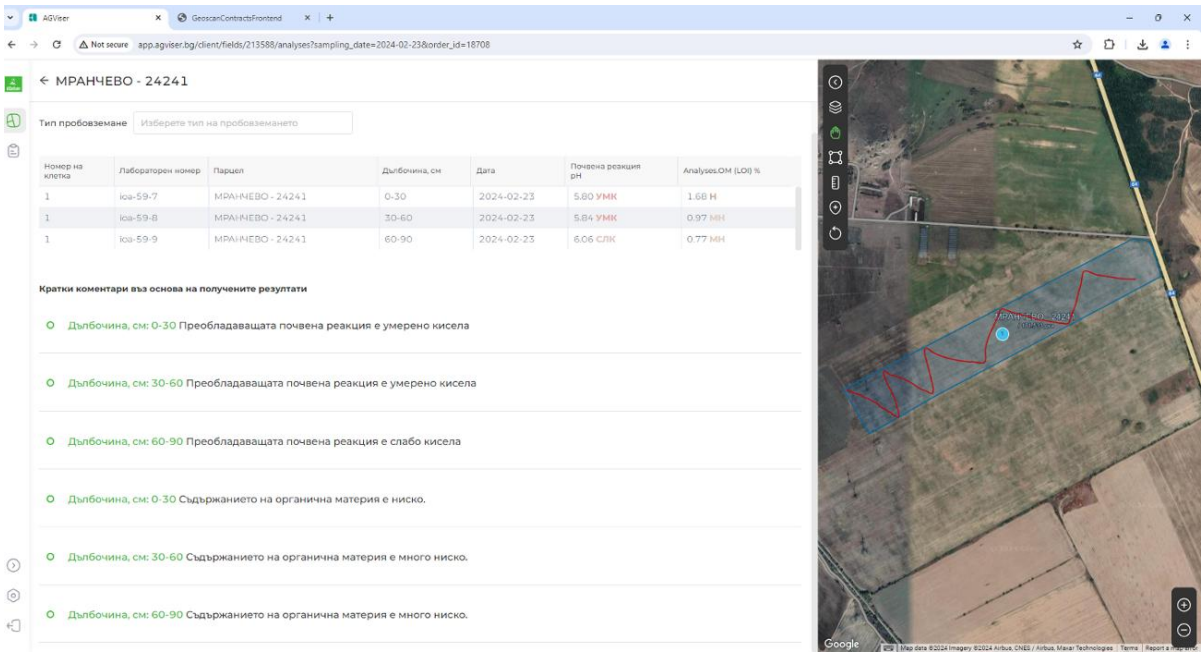

11. *Screenshots from specialized software ISACO2 – sample of a sampling trace 2024/2025*

12.

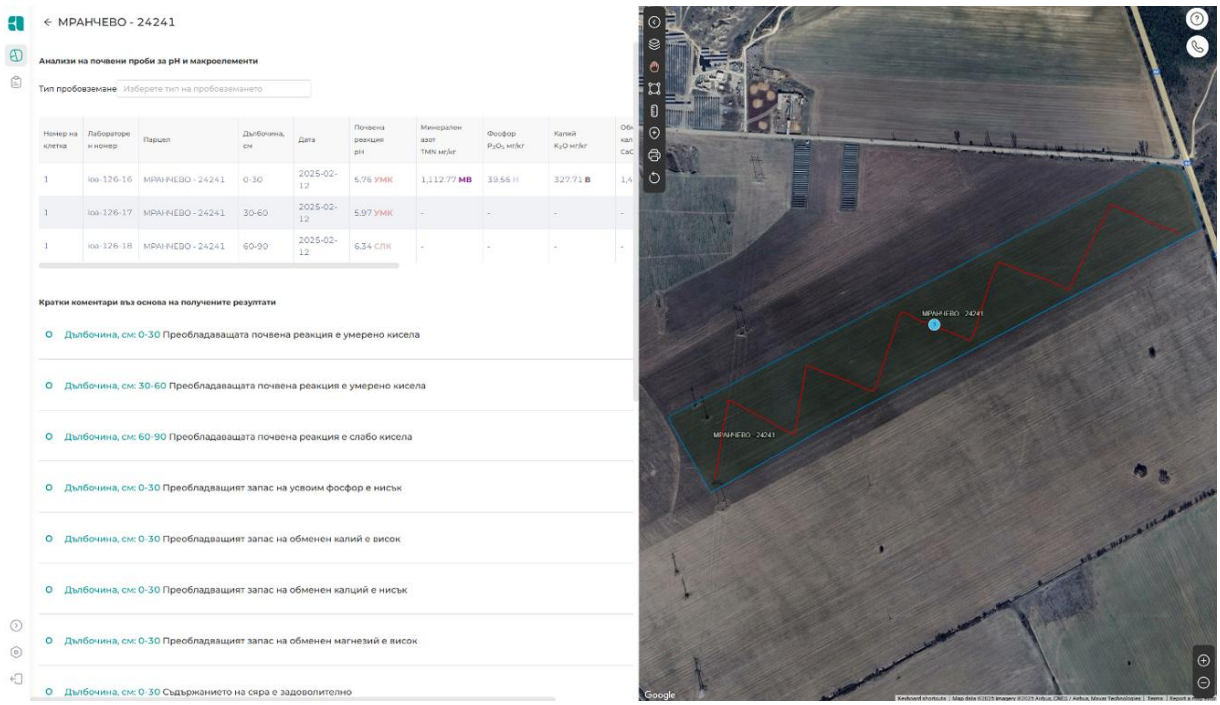

13.	Photo material on site visit	
14.	*МРАНЧЕВО - 24241*	*БРЕГЪТ - 24241*

15.		
16.	Overall assessment, conclusions.	The farm is subject to the issuance of credits for the current reporting period.

I.3.2. Accompanying documents: STOITSEV AGRO EOOD NºCSBG-42SC-22/27-AGRI-1-2-3-GF

1. Contract – (see file: 24.06.17-1-2-3-GF-PR0202-Administrative Contract_CS_v1_22.06.23_ECOSYST_DABENSKA_STOITSEV)

2. Protocol of sampling and testing by Laboratory – (Lab Protocol No.: IOA-8/19.04.23; 14108, 14111 - 14114, 14119/08.03.23; 14286, 14287/07.04.23; 0157-0163/14.05.24; 15924/21.03.24; 15997/08.04.24; 0158-0164/2025)

3. Agronomic recommendations 23-24 – (see files: Agronomic recommendations from 1148 to 1153 in pdf format)

4. Agronomic recommendations 24-25 – (see files: Agronomic recommendations from 1811 to 1816 in pdf format)

5. Individual strategy – (see file: 24.04.29-PR0103-Individual strategy_v1_22.06.23_ECOSYST_DABENSKA_STOITSEV

6. Individual strategy – (see file: 25.04.15-PR0103-Individual strategy_v1_22.06.23_ECOSYST_DABENSKA_STOITSEV)

7. Technological map – (see folder: IN-25.01.29- Technological maps_STOITSEV_23-24)

8. Monitoring report – (see file: 25.01.20-PR0107-Monitoring report from on-the-spot inspection_v1_22.06.23-ECOSYST_DABENSKA_STOITSEV)

9. Data for calculation of sequestered soil carbon (SOC) CL PR0205 - (see file: S-25.04.25-PR0205-ER calculation_SOC_v3.1_ECOSYST-DABENSKA-STOITSEV_recap)

10. Annual report – (see file: 25.05.12-PR0211-Annual_Periodic Report_v2_22.10.24-ECOSYST_DABENSKA_STOITSEV)

SECTION II.

DETAILED PRESENTATION OF DATA FOR PROJECT VALIDATION AND VERIFICATION OF GREENHOUSE GAS CARBON DIOXIDE REMOVALS (CO_2)

II.1. Project participant: RUSALOV OOD № CSBG-42SC-22/27-AGRI-0011

II.1.1. Project participant data: RUSALOV OOD № CSBG-42SC-22/27-AGRI-0011

PARTICIPANT DATA	
Name:	RUSALOV OOD
UIC/Bulstat:	115797898
Phone:	+359888712805
E-mail:	rusalovs@yahoo.com
PROJECT DATA	
Project participant ID:	CSBG-42SC-22/27-AGRI-0011
Project participant No/date of contract *(dd.mm.yy):*	CSBG-42SC-22/27-AGRI-0011/5.9.2024
Gross amount of removed GHG emissions carbon dioxide CO2 (t CO2)	7464
Uncertainty deduction (20,70 % of Gross amount of removed GHG emissions carbon dioxide t CO2 eq)	1546
N2O emissions from mineral fertilizers (t CO2 eq)	24
Total fuel consumption (t CO2 eq)	158
Emissions from leakage (t CO2 eq)	1
Adjustments to reduce removals from GHG (t CO2 eq)	0
Net ammount of GHG removed carbon dioxide (t CO2 eq)	5735
Total Buffer allocation (5% from Net ammount of GHG removed carbon dioxide (t CO2 eq))	286
Issuable this cycle (25% from Net ammount of GHG removed carbon dioxide (t CO2 eq))	1433
Retained in sub-project reserve (75% from Net ammount of GHG removed carbon dioxide (t CO2 eq))	4302
Buffer allocated in this cycle (5% from Issuable this cycle)	71
Total surveyed areas in ha:	581,23

Total areas for the reporting period in ha:	581,23
See document:	S-25.04.20-PR0205-ER calculation_SOC_v3.1_RUSALOV_recap
Location	Zhelyazno village
Location	Plovdiv
Location	Trud village
METHODOLOGY DATA	
Methodology	METHODOLOGY FOR IMPROVING AND REPORTING THE LEVEL OF SEQUESTERED CARBON IN THE SOIL IN THE AGRICULTURAL SECTOR
Methodology Code	CSBG-AGRI
Registration	Balkan Carbon Credits Standard (BCCS)
Version	3.1/22.08.25
Sector	15-Agriculture
Documents	Contract No: MET.VAL.22.25/16.12.2022. Validation Report MET.VAL.22.25/20.06.2023.
Authorized Validation Body	Earthood Service Private Limited
Sub-project crediting period	29.05.2023 – 21.09.2028
Sub-project start date	29.05.2023
Reporting Period from	23.03.2024
Reporting Period to	15.05.2025
PROJECT DEVELOPER DATA	
Name:	CARBONSAFE JSC
Registration date:	17.11.2022
UIC/BULSTAT:	207162188
VAT No.	BG207162188
Conversion date:	19.03.2025
UIC/BULSTAT:	208222962
VAT No.	BG208222962

II.1.2. Project activity data: RUSALOV OOD № CSBG-42SC-22/27-AGRI-0011

№	Description	Details
1.	The agricultural holding is located in the South-Central region of Bulgaria. Trud village, Maritsa municipality and Plovdiv city, Plovdiv region. During the reporting period, the holding grew the following crops: winter peas, winter barley, winter soft wheat, chickpeas, winter rapeseed, sunflower, durum wheat and corn for grain.	The agricultural holding is registered in the Register of Farmers at the Ministry of Agriculture with the Agricultural producers code 1456 The agricultural holding is registered in the Commercial Register at the Registry Agency with the UIC 115797898
2.	Monitoring report from on-site inspection - general assessment, conclusions and recommendations. 24.11.20-PR0107-Monitoring report from on-the-spot inspection_v1_22.06.23_RUSALOV OOD	The agricultural practices set out in the individual strategy are implemented on the areas participating in the program. The farm has the opportunity to supplement the practices. It is recommended to work towards ensuring year-round soil cover on the areas participating in the program with annual crops (intermediate and/or cover crops). The use of organic fertilizers, soil improvers and biostimulants is recommended in order to improve soil health and fertility.
3.	Annual/periodic report for the first year of the project - general assessment, conclusions and recommendations. 25.05.05-PR0211-Annual periodic report_v2_22.10.24_RUSALOV OOD	**1.** The farm has the potential to continue implementing the project. **2.** The farm is subject to monitoring for the next reporting period. **3.** The farm is subject to the issuance of credits for the current reporting period.
4.	Photo material of participating areas - software	
5.	*Screenshots from specialized software ISACO2 – areas 2022/2023*	

6.	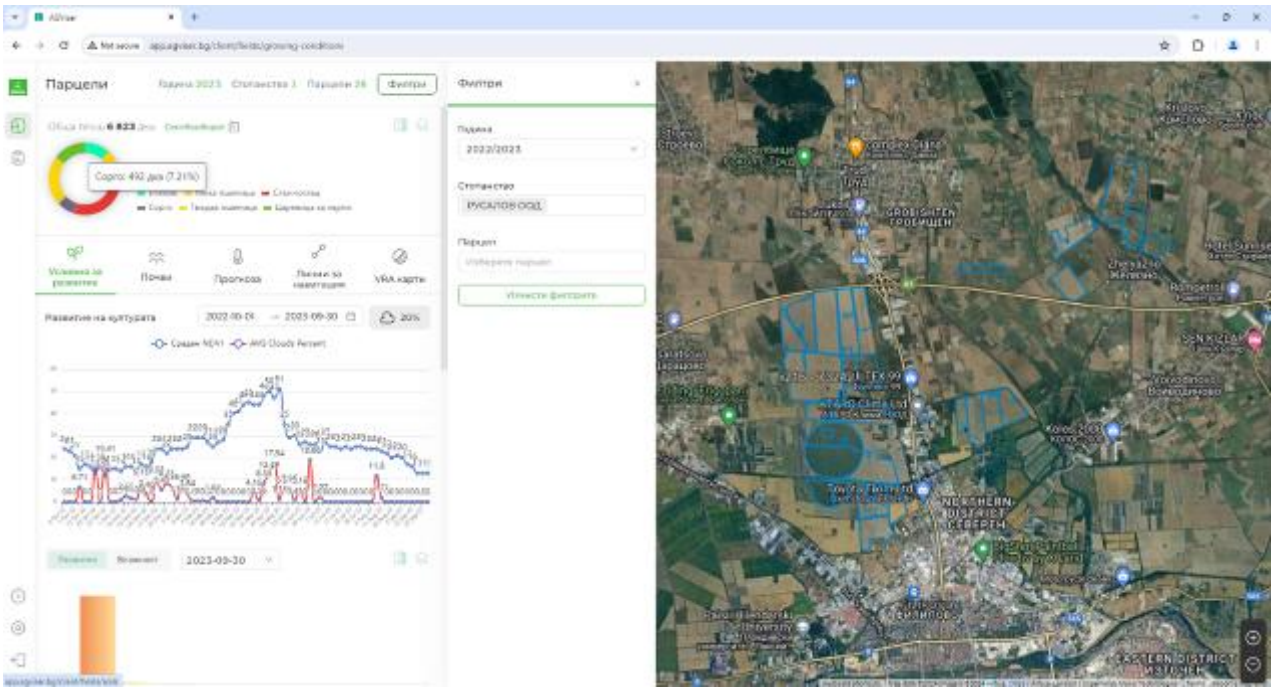
7.	*Screenshots from specialized software ISACO2 – areas 2023/2024*
8.	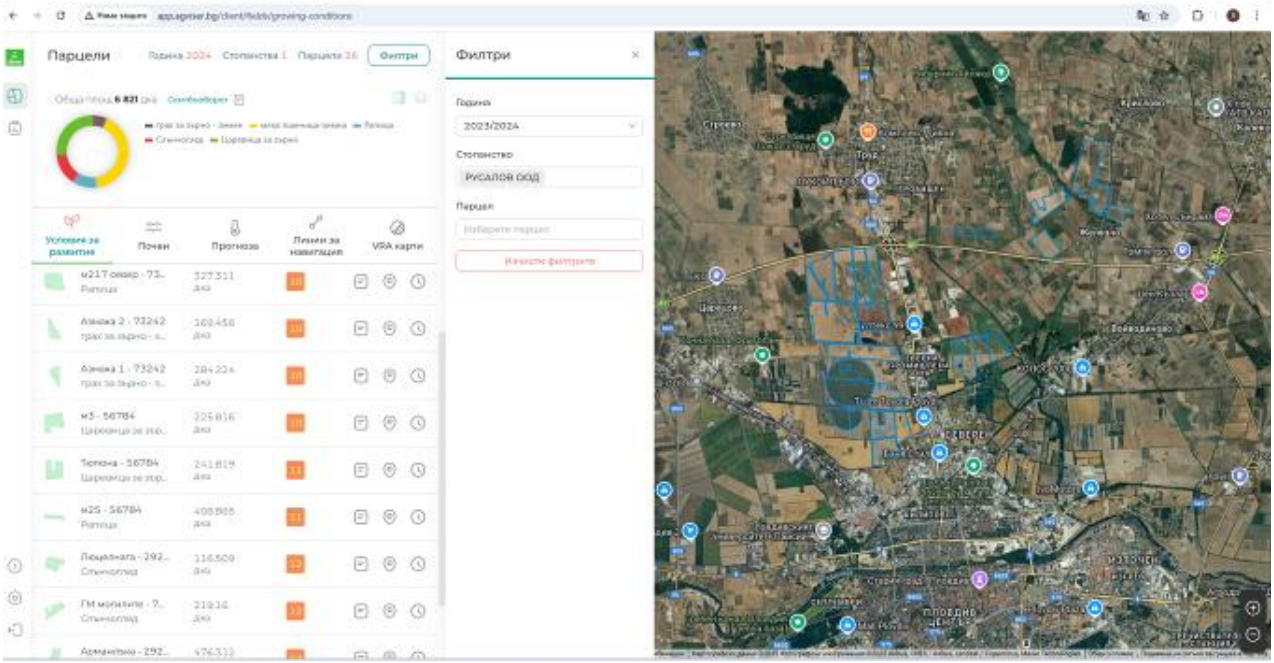
9.	*Screenshots from specialized software ISACO2 – sample of a trace from sampling 2022/2023*

10.	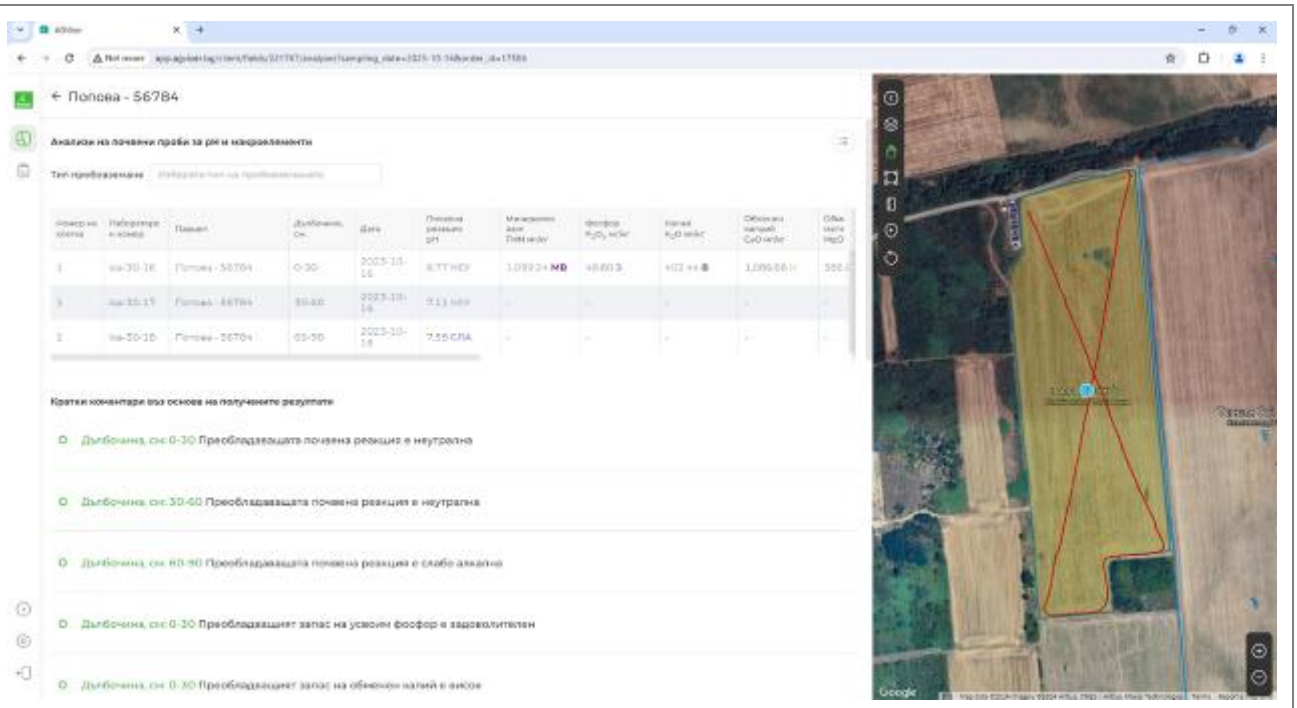		
11.	*Screenshots from specialized software ISACO2 – sample of a sampling trace 2023/2024* *There is a reported GPS error on the sampling trace. The sampling was carried out within the cell boundaries.*		
12.	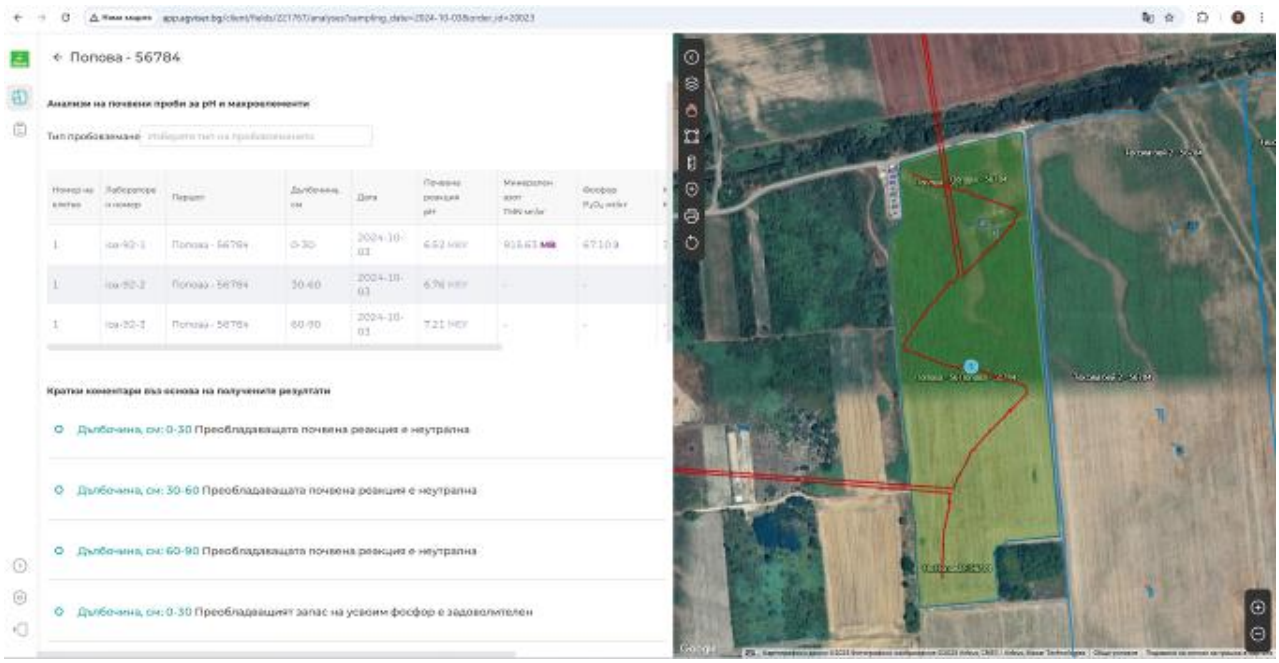		
13.	Photo material on site visit		
14.	*Азмака 1 – 73242*	*Азмака 2 - 73242*	*Арманлъка - 29235*

15.			
16.	Overall assessment, conclusions.		The farm is subject to the issuance of credits for the current reporting period.

II.1.3. Accompanying documents: RUSALOV OOD Nº CSBG-42SC-22/27-AGRI-0011

1. Contract – (see file: 23.09.05-11-PR0202-Administrative Contract_CARBONSAFE-RUSALOV OOD_v1_22.06.23 and attachments)

2. Protocol of sampling and testing by Laboratory – (Lab Protocol No.: 15163/21.09.23; 15211/29.09.23; 15303/04.10.23; 15341/10.10.23; 15594/13.11.23; 326-334/04.02.2025; 335-338/04.02.2025; 540-541/14.02.2025; 592-598/07.03.2025; 599-609/07.03.2025; 610-611/07.03.2025)

3. Agronomic recommendations 23 - 24 – (see files: Agronomic recommendations from 748 to 771, from 832 to 833 in pdf format)

4. Agronomic recommendations 24 - 25 – (see files: Agronomic recommendations from 1284 to 1292, from 1354 to 1357, from 1432 to 1444 in pdf format)

5. Individual strategy – (see file: 23.10.16-PR0103-Individual strategy_v1_22.06.23_RUSALOV OOD)

6. Individual strategy – (see file: 24.12.09-PR0103-Individual strategy_v1_22.06.23_RUSALOV OOD)

7. Technological map – (see file: 24.11.20-PR0104-Technological map_v1_22.06.23_RUSALOV OOD)

8. Monitoring report – (see file: 24.11.20-PR0107-Monitoring report from on-the-spot inspection_v1_22.06.23_RUSALOV OOD)

9. Data for calculation of sequestered soil carbon (SOC) CL PR0205 - (see file: S-25.04.20-PR0205-ER calculation_SOC_v3.1_RUSALOV_recap)

10. Annual report – (see file: 25.05.05-PR0211-Annual periodic report_v2_22.10.24-RUSALOV OOD)

SECTION III.
DETAILED PRESENTATION OF DATA FOR PROJECT VALIDATION AND VERIFICATION OF GREENHOUSE GAS CARBON DIOXIDE REMOVALS (CO_2)

III.1. Project participant: VUKI OOD № CSBG-42SC-23/28-AGRI-0008

III.1.1. Project participant data: VUKI OOD № CSBG-42SC-23/28-AGRI-0008

PARTICIPANT DATA	
Name:	VUKI OOD
UIC/Bulstat:	115536357
Phone:	+359888384292
E-mail:	vukodinov@vukibg.com
PROJECT DATA	
Project participant ID:	CSBG-42SC-23/28-AGRI-0008
Project participant No/date of contract *(dd.mm.yy):*	CSBG-42SC-23/28-AGRI-0008/13.11.2023
Gross amount of removed GHG emissions carbon dioxide CO2 (t CO2)	17604
Uncertainty deduction (20,70 % of Gross amount of removed GHG emissions carbon dioxide t CO2 eq)	3645
N2O emissions from mineral fertilizers (t CO2 eq)	300
Total fuel consumption (t CO2 eq)	222
Emissions from leakage (t CO2 eq)	13
Adjustments to reduce removals from GHG (t CO2 eq)	0
Net ammount of GHG removed carbon dioxide (t CO2 eq)	13424
Total Buffer allocation (5% from Net ammount of GHG removed carbon dioxide (t CO2 eq))	671
Issuable this cycle (25% from Net ammount of GHG removed carbon dioxide (t CO2 eq))	3354
Retained in sub-project reserve (75% from Net ammount of GHG removed carbon dioxide (t CO2 eq))	10070
Buffer allocated in this cycle (5% from Issuable this cycle)	167
Total surveyed areas in ha:	837,40
Total areas for the reporting period in ha:	837,40

See document:	S-25.04.22-PR0205-ER calculation_SOC_v3.1_VUKI_recap
Location	Dragomir village
Location	Saedinenie
METHODOLOGY DATA	
Methodology	METHODOLOGY FOR IMPROVING AND REPORTING THE LEVEL OF SEQUESTERED CARBON IN THE SOIL IN THE AGRICULTURAL SECTOR
Methodology Code	CSBG-AGRI
Registration	Balkan Carbon Credits Standard (BCCS)
Version	3.1/22.08.25
Sector	15-Agriculture
Documents	Contract No: MET.VAL.22.25/16.12.2022. Validation Report MET.VAL.22.25/20.06.2023.
Authorized Validation Body	Earthood Service Private Limited
Sub- project crediting period	02.10.2023 – 18.02.2029
Sub- project start date	02.10.2023
Reporting Period from	23.03.2024
Reporting Period to	15.05.2025
PROJECT DEVELOPER DATA	
Name:	CARBONSAFE JSC
Registration date:	17.11.2022
UIC/BULSTAT:	207162188
VAT No.	BG207162188
Conversion date:	19.03.2025
UIC/BULSTAT:	208222962
VAT No.	BG208222962

III.1.2. Project activity data: VUKI OOD № CSBG-42SC-23/28-AGRI-0008

No.	Description	Details
1.	The agricultural holding is located in the South-Central region of Bulgaria, village Dragomir, town of Saedinenie, municipality of Saedinenie, Plovdiv region. During the reporting period, the following crops were grown on the holding: Winter Peas, Barley, Coriander, Oats, Spring Peas, Wheat, Rapeseed, Sunflower, Corn	The agricultural holding is registered in the Register of Farmers at the Ministry of Agriculture with the AGRICULTURAL PRODUCER CODE 1373 The agricultural holding is registered in the Commercial Register at the Registry Agency with the UIC 115536357
2.	Monitoring report from on-site inspection - general assessment, conclusions and recommendations. 25.01.07-PR0107-Monitoring report from on-the-spot inspection_v1_22.06.23_VUKI OOD	The agricultural practices set out in the individual strategy are implemented on the areas participating in the program. The farm has the opportunity to supplement the practices. It is recommended to work towards ensuring year-round soil cover on the areas participating in the program with annual crops (intermediate and/or cover crops). The use of organic fertilizers, soil improvers and biostimulants is recommended in order to improve soil health and fertility.
3.	Annual/periodic report for the first year of the project - general assessment, conclusions and recommendations. 25.05.21-PR0211-Annual periodic report_v2_22.10.24_VUKI OOD	**1.** The farm has the potential to continue implementing the project. **2.** The farm is subject to monitoring for the next reporting period. **3.** The farm is subject to the issuance of credits for the current reporting period.
4.	Photo material of participating areas - software	
5.	*Screenshots from specialized software ISACO2 – areas 2023/2024*	

6.	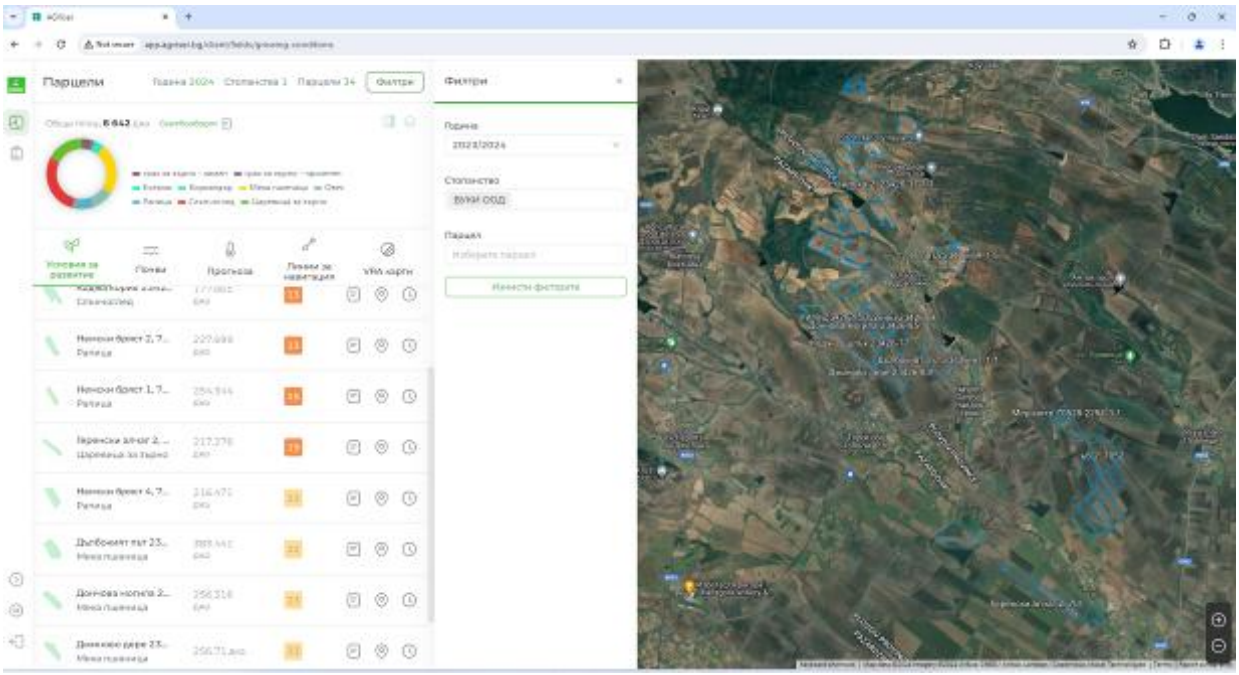
7.	*Screenshots from specialized software ISACO2 – areas 2024/2025*
8.	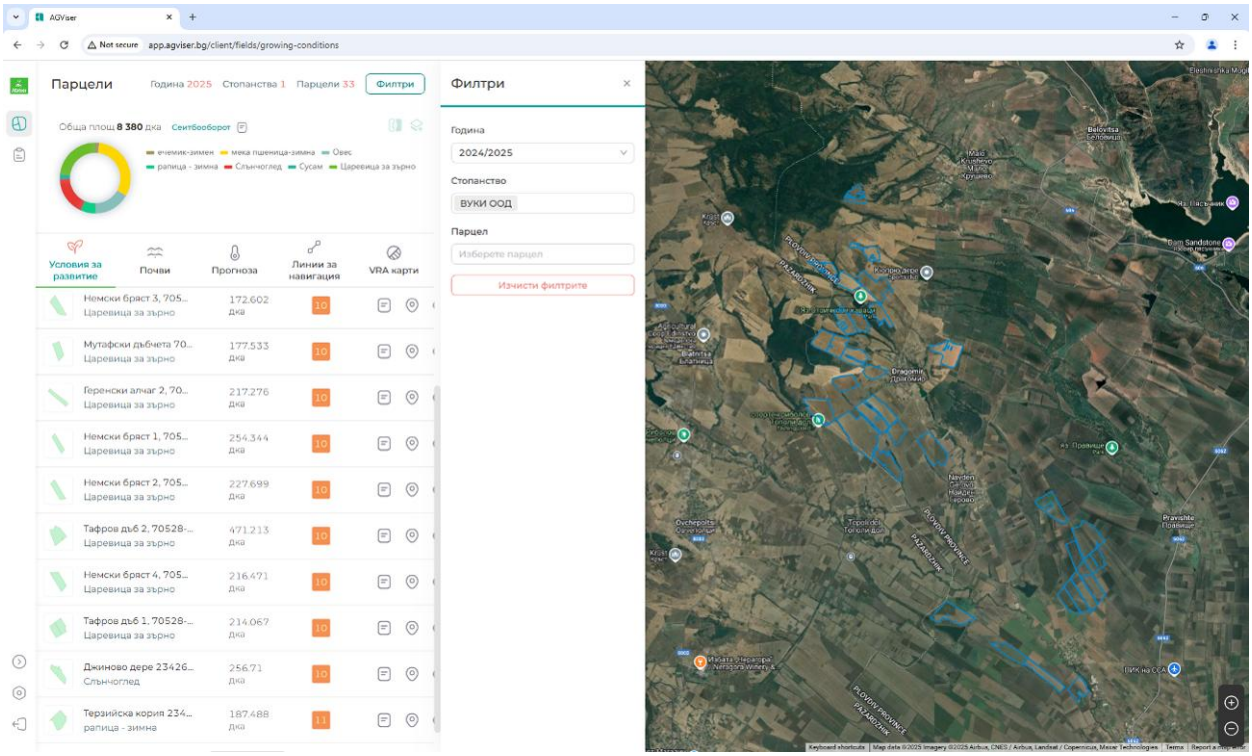
9.	*Screenshots from specialized software ISACO2 – sample of a trace from sampling 2023/2024*

10.	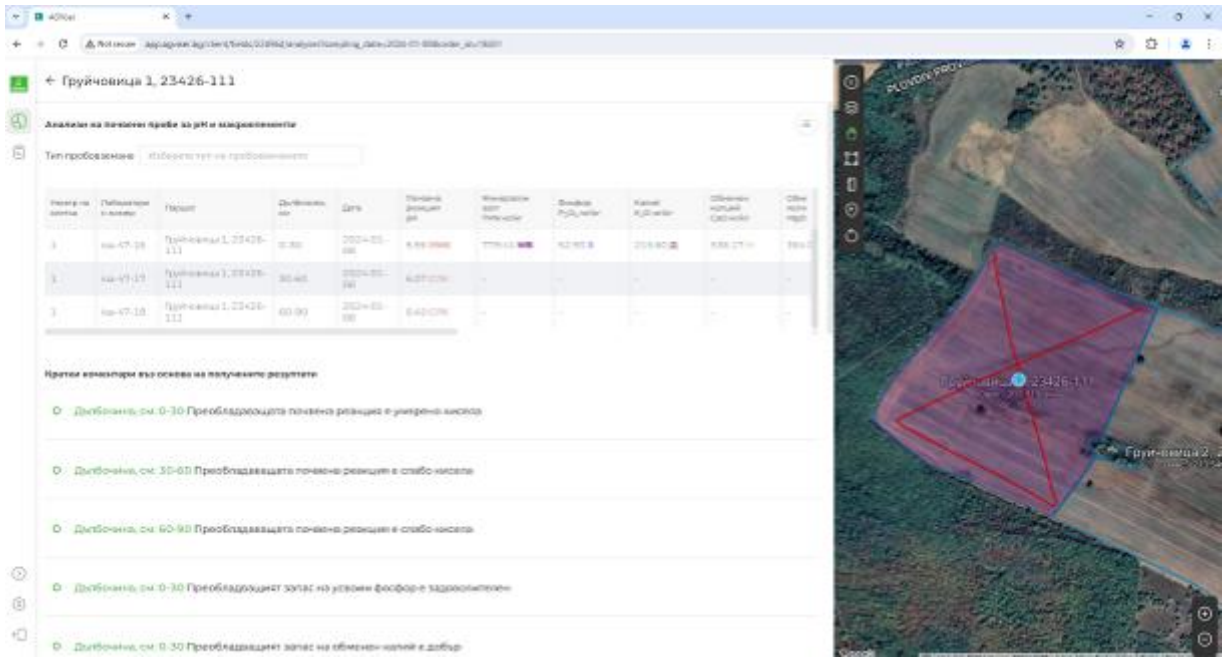		
11.	*Screenshots from specialized software ISACO2 – sample of a trace from sampling 2024/2025*		
12.	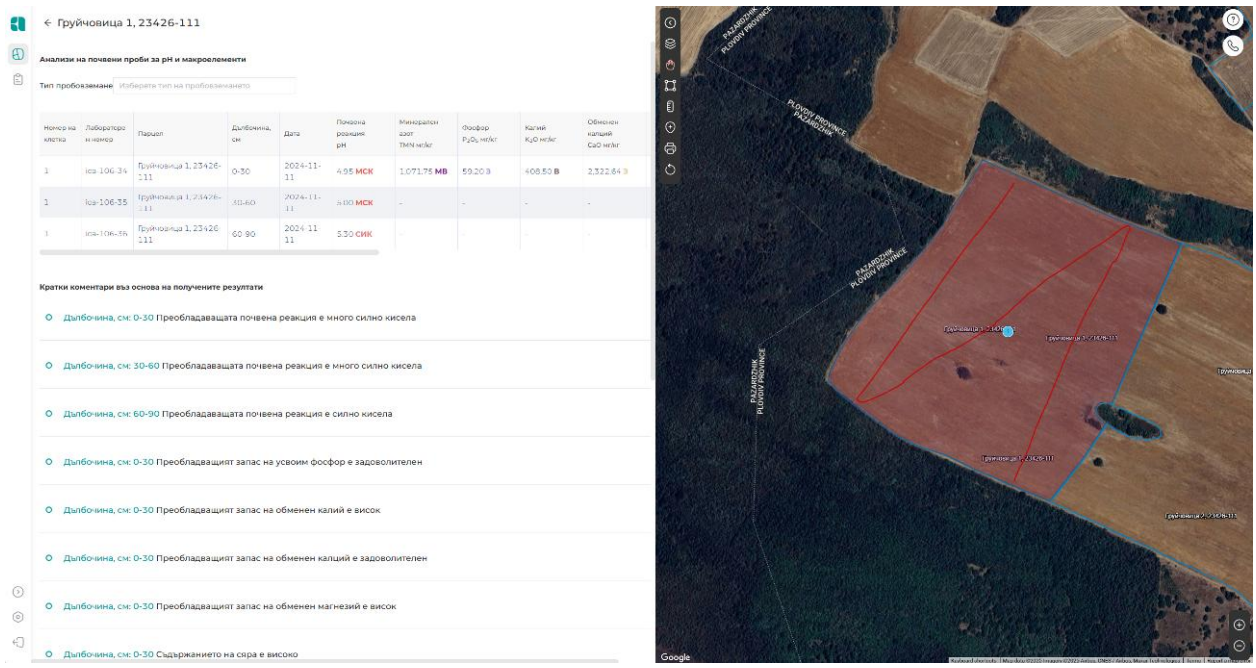		
13.	Photo material on site visit		
14.	*Терасите 23426-46-1-1*		

15.			
16.	Overall assessment, conclusions.		The farm is subject to the issuance of credits for the current reporting period.

III.1.3. Accompanying documents: VUKI OOD № CSBG-42SC-23/28-AGRI-0008

1. Contract – (see file: 23.11.13-PR0202-Administrative Contract_CARBONSAFE_VUKI OOD_v1_22.06.23)

2. Protocol of sampling and testing by the Laboratory – (Lab Protocol No.: 15656/22.12.23; 15657-15658/04.01.24; 743-783/19.02.2025)

3. Agronomic recommendations 23 - 24 – (see files: Agronomic recommendations from 874 to 907 in pdf format)

4. Agronomic recommendations 24 - 25 – (see files: Agronomic recommendations from 1647 to 1679 in pdf format)

5. Individual strategy – (see file: 24.02.26-PR0103-Individual strategy_v1_22.06.23_VUKI OOD)

6. Individual strategy – (see file: 25.03.01-PR0103-Individual strategy_v1_22.06.23_VUKI OOD)

7. Technological map – (see file: 25.01.07-PR0104-Technological map_VUKI OOD_v1_5.02.2024)

8. Monitoring report – (see file: 25.01.07-PR0107-Monitoring report from on-the-spot inspection_v1_22.06.23_VUKI OOD)

9. Data for calculation of sequestered soil carbon (SOC) CL PR0205 - (see file: S-25.04.22-PR0205-ER calculation_SOC_v3.1_VUKI_recap)

10. Annual report – (see file: 25.05.21-PR0211-Annual periodic report_v2_22.10.24_VUKI OOD)

III.2. Project participant: KURTEV GROUP OOD/ ET BG 21 - YORDAN KURTEV № CSBG-42SC-23/28-AGRI-0013-GF

III.2.1. Project participant data: KURTEV GROUP OOD/ ET BG 21 - YORDAN KURTEV № CSBG-42SC-23/28-AGRI-0013-GF

PARTICIPANT DATA	
Name:	KURTEV GROUP OOD/ ET BG 21 - YORDAN KURTEV
UIC/Bulstat:	160124968/115772651
Phone:	+359888960909
E-mail:	scorpion21@abv.bg
PROJECT DATA	
Project participant ID:	CSBG-42SC-23/28-AGRI-0013-GF
Project participant No/date of contract *(dd.mm.yy):*	CSBG-42SC-23/28-AGRI-0013-GF/19.2.2024
Gross amount of removed GHG emissions carbon dioxide CO2 (t CO2)	56493
Uncertainty deduction (20,70 % of Gross amount of removed GHG emissions carbon dioxide t CO2 eq)	11695
N2O emissions from mineral fertilizers (t CO2 eq)	0
Total fuel consumption (t CO2 eq)	168
Emissions from leakage (t CO2 eq)	0
Adjustments to reduce removals from GHG (t CO2 eq)	0
Net ammount of GHG removed carbon dioxide (t CO2 eq)	44630
Total Buffer allocation (5% from Net ammount of GHG removed carbon dioxide (t CO2 eq))	2231
Issuable this cycle (25% from Net ammount of GHG removed carbon dioxide (t CO2 eq))	11155
Retained in sub-project reserve (75% from Net ammount of GHG removed carbon dioxide (t CO2 eq))	33475
Buffer allocated in this cycle (5% from Issuable this cycle)	557
Total surveyed areas in ha:	694,24

Total areas for the reporting period in ha:	694,24
See document:	S-25.04.29-PR0205-ER calculation_SOC_v3.1_KURTEV GRUP_recap
Location	Cherven village
Location	Zlatovrah villge
METHODOLOGY DATA	
Methodology	METHODOLOGY FOR IMPROVING AND REPORTING THE LEVEL OF SEQUESTERED CARBON IN THE SOIL IN THE AGRICULTURAL SECTOR
Methodology Code	CSBG-AGRI
Registration	Balkan Carbon Credits Standard (BCCS)
Version	3.1/22.08.25
Sector	15-Agriculture
Documents	Contract No: MET.VAL.22.25/16.12.2022. Validation Report MET.VAL.22.25/20.06.2023.
Authorized Validation Body	Earthood Service Private Limited
Sub-project crediting period	02.10.2023 – 18.02.2029
Sub-project start date	02.10.2023
Reporting Period from	23.03.2024
Reporting Period to	15.05.2025
PROJECT DEVELOPER DATA	
Name:	CARBONSAFE JSC
Registration date:	17.11.2022
UIC/BULSTAT:	207162188
VAT No.	BG207162188
Conversion date:	19.03.2025
UIC/BULSTAT:	208222962
VAT No.	BG208222962

III.2.2. Project activity data: KURTEV GROUP OOD/ ET BG 21 - YORDAN KURTEV № CSBG-42SC-23/28-AGRI-0013-GF

No.	Description	Details
1.	The agricultural holding is located in the South-Central region of Bulgaria, in the villages of Cherven and Zlatovrah, Asenovgrad municipality, Plovdiv region. During the reporting period, the holding grew the following crops: Corn for grain, Sunflower, winter peas for grain, Alfalfa, Triticale, Soft wheat, Barley, Rye.	The agricultural holding is registered in the Register of Farmers at the Ministry of Agriculture with the AGRICULTURAL PRODUCER CODE 180364/25691 The agricultural holding is registered in the Commercial Register at the Registry Agency with the UIC 160124968/115772651
2.	Monitoring report from on-site inspection - general assessment, conclusions and recommendations. 25.01.15-PR0107-MR from on-the-spot inspection_v1_22.06.23_KURTEV GRUP OOD_ET BG 21 - YORDAN KURT	The agricultural practices set out in the individual strategy are implemented on the areas participating in the program. The farm has the opportunity to supplement the practices. It is recommended to work towards ensuring year-round soil cover on the areas participating in the program with annual crops (intermediate and/or cover crops). The use of organic fertilizers, soil improvers and biostimulants is recommended in order to improve soil health and fertility.
3.	Annual/periodic report for the first year of the project - general assessment, conclusions and recommendations. 25.05.21-PR0211-Annual_Periodic Report_v2_22.10.24_KURTEV GRUP OOD_ET BG 21 - YORDAN KURT	**1.** The farm has the potential to continue implementing the project. **2.** The farm is subject to monitoring for the next reporting period. **3.** The farm is subject to the issuance of credits for the current reporting period.
4.	Photo material of participating areas - software	
5.	*Screenshots from specialized software ISACO2 – areas 2023/2024*	

6.	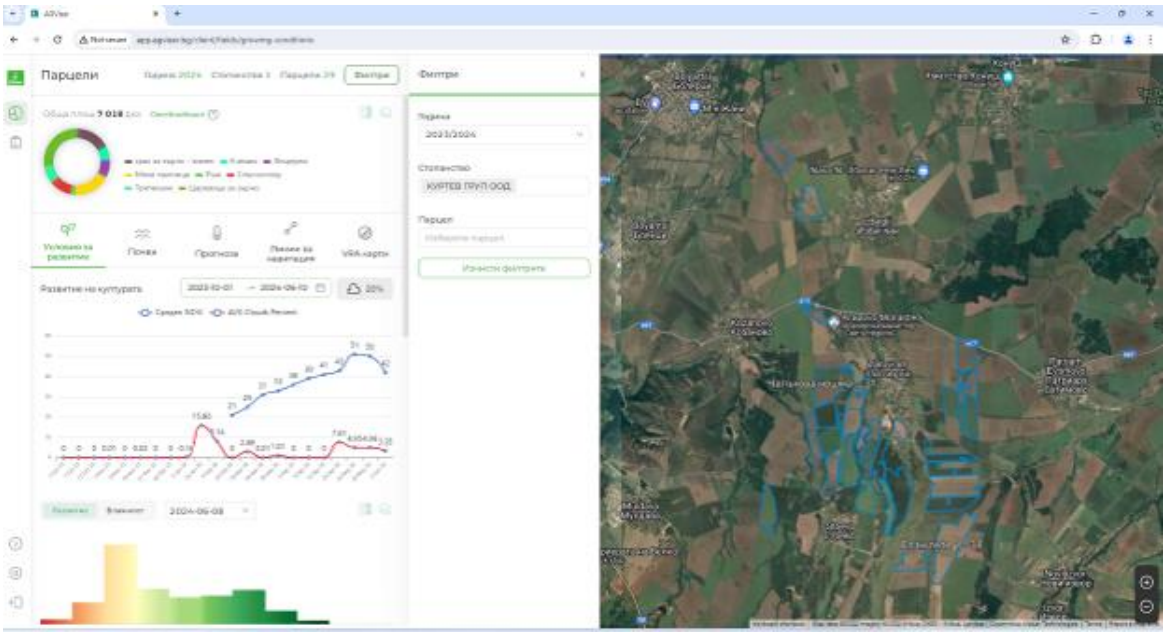
7.	*Screenshots from specialized software ISACO2 – areas 2024/2025*
8.	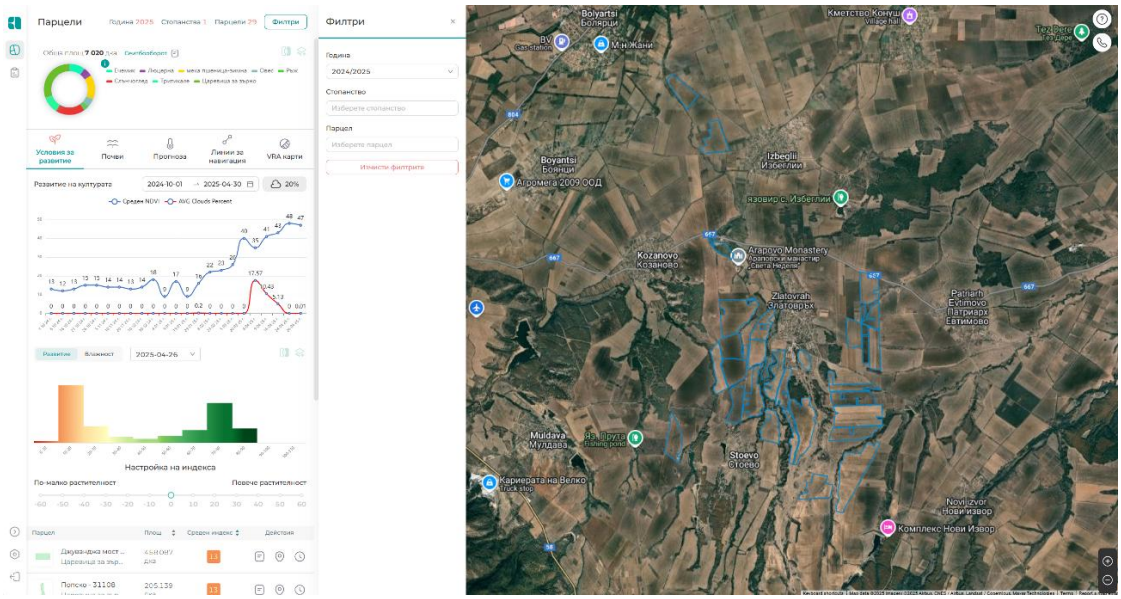
9.	*Screenshots from specialized software ISACO2 – sample of a trace from sampling 2023/2024*

10.	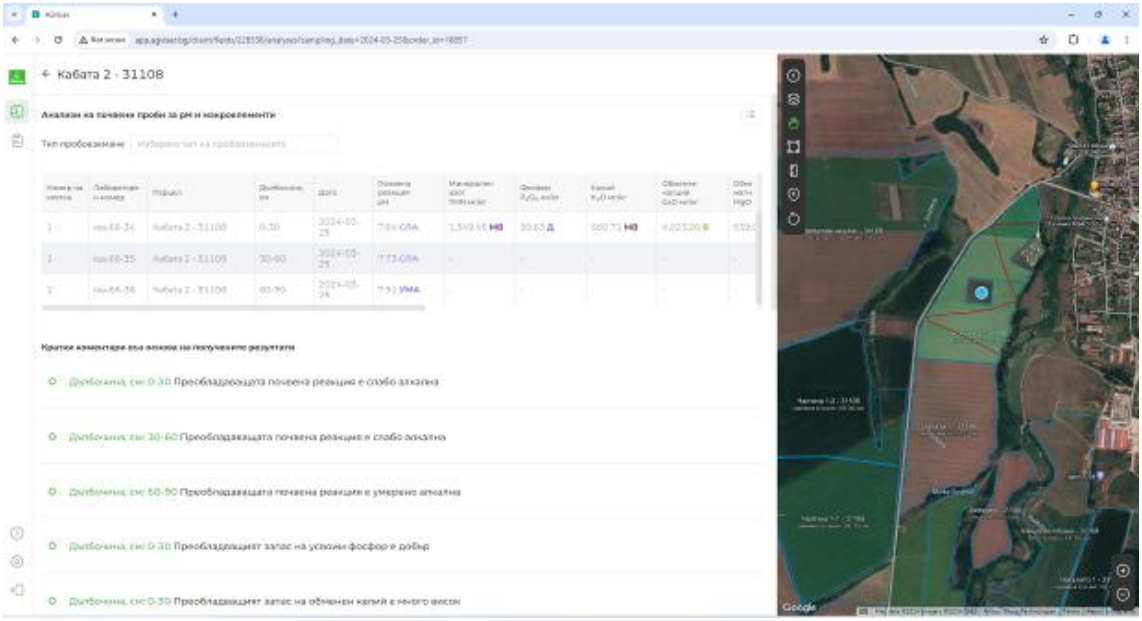		
11.	*Screenshots from specialized software ISACO2 – sample of a trace from sampling 2024/2025*		
12.	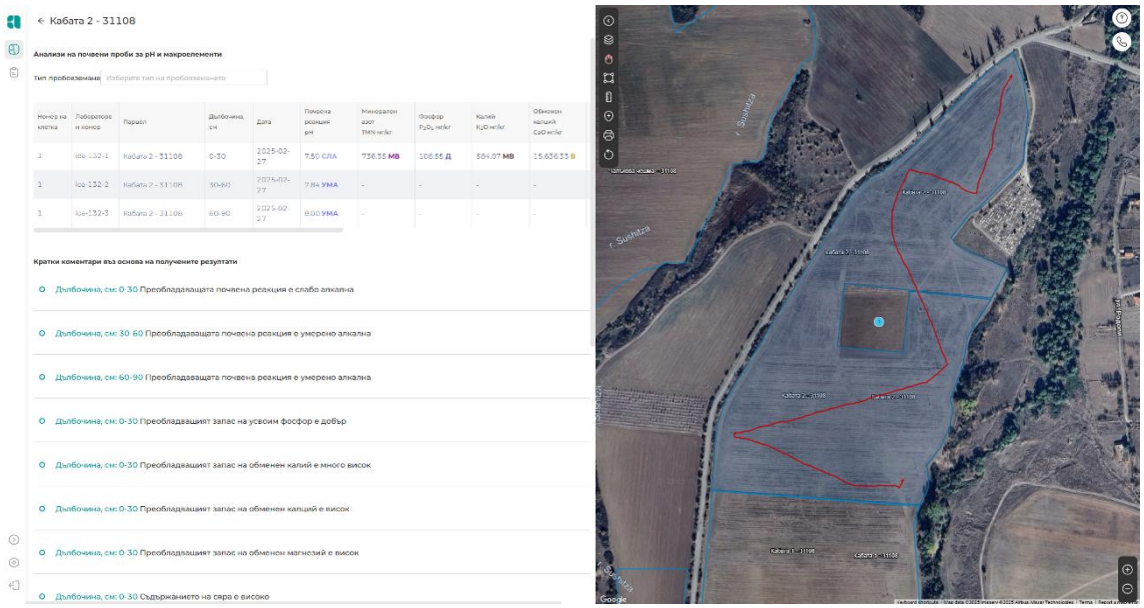		
13.	Photo material on site visit		
14.	*Чалтика 1-1 - 31108*	*Увата 2 - 31108*	*Герен кория траф - 31108*

15.			
16.	Overall assessment, conclusions.		The farm is subject to the issuance of credits for the current reporting period.

III.2.3. Accompanying documents: KURTEV GROUP OOD/ ET BG 21 - YORDAN KURTEV № CSBG-42SC-23/28-AGRI-0013-GF

1. Contract – (see file: 24.02.19-PR0202-Contract+add agr_CARBONSAFE_v1_22.06.23_KURTEV GROUP - BG 21 J. KURT)

2. Protocol of sampling and testing by Laboratory – (Lab Protocol No.: 15951; 15952; 15954/29.03.24; 255-288/07.04.25)

3. Agronomic recommendations 23 - 24 – (see files: Agronomic recommendations from 1070 to 1098 in pdf format)

4. Agronomic recommendations 24 - 25 – (see files: Agronomic recommendations from 1907 to 1931, from 1645 to 1948 in pdf format)

5. Individual strategy – (see file: 24.03.24-PR0103-Individual strategy_v1_22.06.23_KURTEV GRUP OOD)

6. Individual strategy – (see file: 25.05.02-PR0103-Individual strategy_v1_22.06.23_KURTEV GROUP OOD)

7. Technological map – (see file: 25.01.15-PR0104-Technological map_v1_22.06.23_KURTEV GRUP OOD)

8. Monitoring report – (see file: 25.01.15-PR0107-MR from on-the-spot inspection_v1_22.06.23_KURTEV GRUP OOD_ET BG 21 - YORDAN KURT)

9. Data for calculation of sequestered soil carbon (SOC) CL PR0205 - (see file: S-25.04.29-PR0205-ER calculation_SOC_v3.1_KURTEV GRUP_recap)

10. Annual report – (see file: 25.05.21-PR0211-Annual_Periodic Report_v2_22.10.24_KURTEV GRUP OOD_ET BG 21 - YORDAN KURT)

SECTION IV.

DETAILED PRESENTATION OF DATA FOR PROJECT VALIDATION AND VERIFICATION OF GREENHOUSE GAS CARBON DIOXIDE REMOVALS (CO_2)

IV.1. Participant in the project: PROIZVODITEL YOTIN EOOD

IV.1.1. Project participant data: PROIZVODITEL YOTIN EOOD № CSBG-41SW-22/27-AGRI-0006

PARTICIPANT DATA	
Name:	PROIZVODITEL YOTIN EOOD
UIC/BULSTAT:	207021636
Telephone:	+359886555249
e-mail:	proizvoditel.yotin@abv.bg
PROJECT DATA	
Project participant ID:	CSBG-41SW-22/27-AGRI-0006
Project participant No/date of contract *(dd.mm.yy):*	CSBG-41SW-22/27-AGRI-0006/19.01.23
Gross amount of removed GHG emissions carbon dioxide CO2 (t CO2)	5145
Uncertainty deduction (20,70 % of Gross amount of removed GHG emissions carbon dioxide t CO2 eq)	1066
N2O emissions from mineral fertilizers (t CO2 eq)	0
Total fuel consumption (t CO2 eq)	24
Emissions from leakage (t CO2 eq)	0
Adjustments to reduce removals from GHG (t CO2 eq)	0
Net ammount of GHG removed carbon dioxide (t CO2 eq)	4055
Total Buffer allocation (5% from Net ammount of GHG removed carbon dioxide (t CO2 eq))	202
Issuable this cycle (25% from Net ammount of GHG removed carbon dioxide (t CO2 eq))	1012
Retained in sub-project reserve (75% from Net ammount of GHG removed carbon dioxide (t CO2 eq))	3043
Buffer allocated in this cycle (5% from Issuable this cycle)	50

Total surveyed areas in ha:	89,79
Total areas for the reporting period in ha:	89,79
See document:	S-25.06.04-PR0205-ER calculation_SOC_v3.1_PROIZ. YOTIN_recap
Location	Benkovski
Location	Mirokovo
Location	Smolsko
METHODOLOGY DATA	
Methodology	METHODOLOGY FOR IMPROVING AND REPORTING THE LEVEL OF SEQUESTERED CARBON IN THE SOIL IN THE AGRICULTURAL SECTOR
Methodology Code	CSBG-AGRI
Registration	Balkan Carbon Credits Standard (BCCS)
Version	3.1/22.08.25
Sector	15-Agriculture
Documents	Contract No: MET.VAL.22.25/16.12.2022. Validation Report MET.VAL.22.25/20.06.2023.
Authorized Validation Body	Earthood Service Private Limited
Sub-project crediting period	18.01.2023 – 02.02.2028
Sub-project start date	18.01.2023
Reporting Period from	23.03.2024
Reporting Period to	15.05.2025
PROJECT DEVELOPER DATA	
Name:	CARBONSAFE JSC
Registration date:	17.11.2022
UIC/BULSTAT:	207162188
VAT No.	BG207162188
Conversion date:	19.03.2025
UIC/BULSTAT:	208222962
VAT No.	BG208222962

I.1.2. Project activity data: PROIZVODITEL YOTIN EOOD № CSBG-41SW-22/27-AGRI-0006

No. in row	Description	Details
1.	The agricultural holding is located in the Southwestern region of Bulgaria, in the villages of Benkovski, Mirkovo, and Smolsko, Mirkovo Municipality, Sofia Province. During the reporting period, the farm cultivated barley, triticale, wheat, and sunflower.	The agricultural holding is registered in the Register of Farmers at the Ministry of Agriculture with the Agricultural producers code 338077. The agricultural holding is registered in the Commercial Register at the Registry Agency with the UIC 207021636.
2.	Monitoring report from on-the-spot inspection - General evaluation, conclusions and recommendations. 25.01.29-PR0107-Monitoring report from on-the-spot inspection_v1_22.06.23_PROIZVODITEL YOTIN EOOD	Efforts should be directed toward increasing the amount of plant residues used as mulching cover. More aggressive soil tillage operations should be scheduled as close as possible to the establishment of the new crop. It is recommended to work toward ensuring year-round soil cover on the areas participating in the program by using annual crops (intermediate and/or cover crops). The use of organic fertilizers, soil conditioners, and biostimulants is recommended in order to improve soil health and fertility. The overall assessment is that the farm follows the practices prescribed in the individual strategy, with some exceptions.
3.	Annual/Periodic Report year of the project 2nd and calendar year 24/25- General evaluation, conclusions and recommendations. 25.06.11-PR0211-Annual_Periodic Report_v2_22.10.24_PROIZVODITEL YOTIN EOOD	**1.** The farm has the potential to continue implementing the project. **2.** The farm is subject to monitoring for the next reporting period. **3.** The farm is subject to the issuance of credits for the current reporting period.

		4. The farm has 9 fields, of which agronomic recommendations have been issued for 5. For the remaining 4 fields, the agronomic recommendations will be provided after the harvest, as per the client's request.
4.	Photo material of participating areas - software	
5.	*Screenshots from specialized software ISACO2 – areas 2023/2024*	
6.	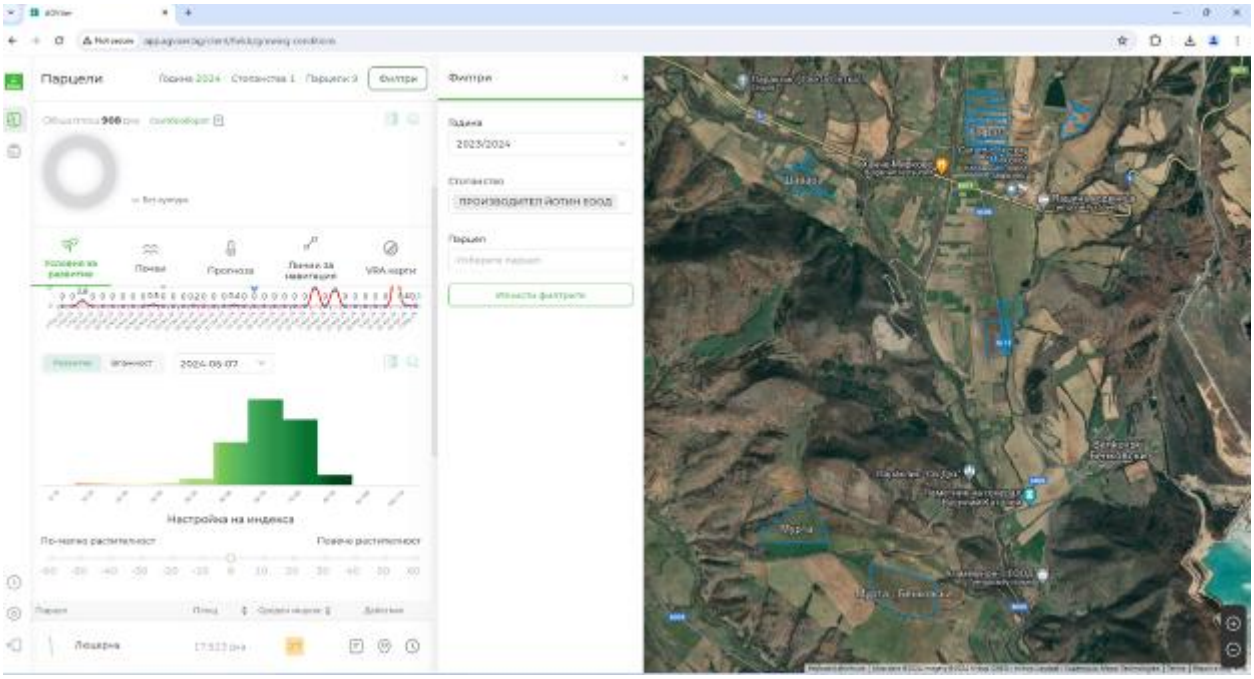	
7.	*Screenshots from specialized software ISACO2 – areas 2024/2025*	

8.	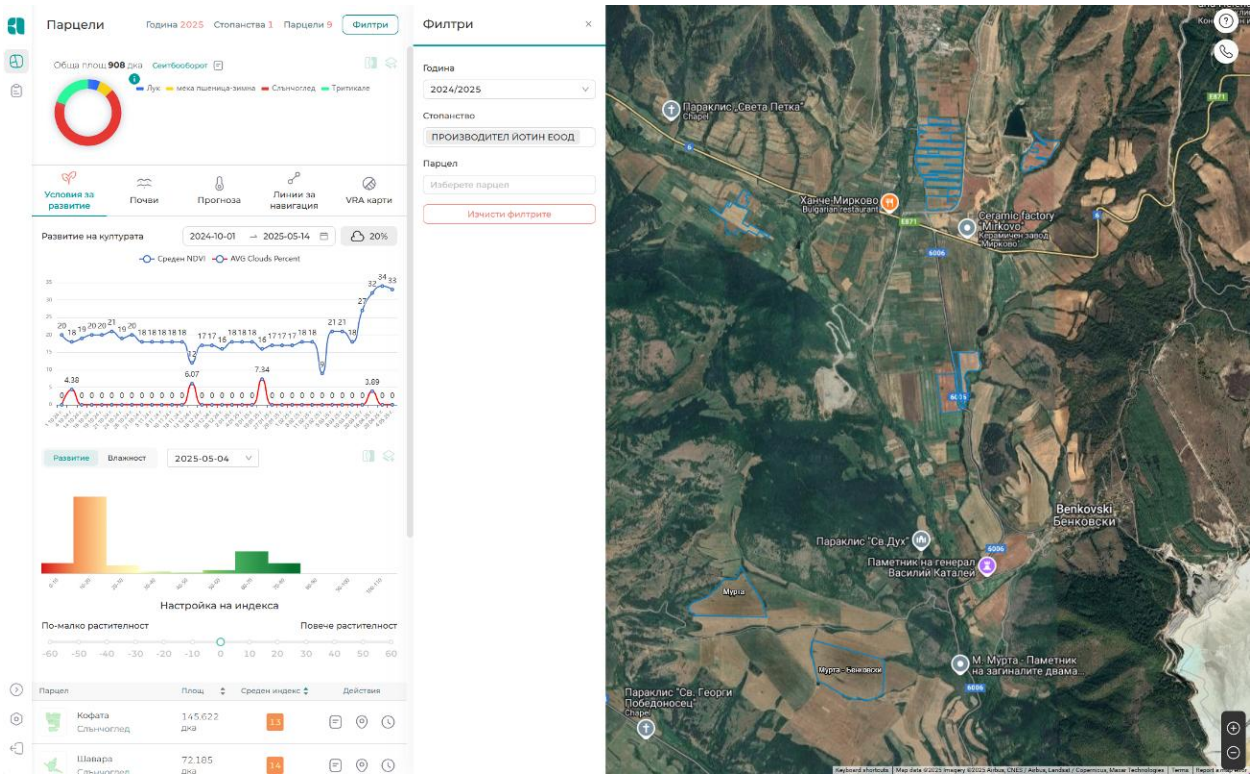
9.	*Screenshots from specialized software ISACO2 – sample of a trace from sampling 2023/2024*
10.	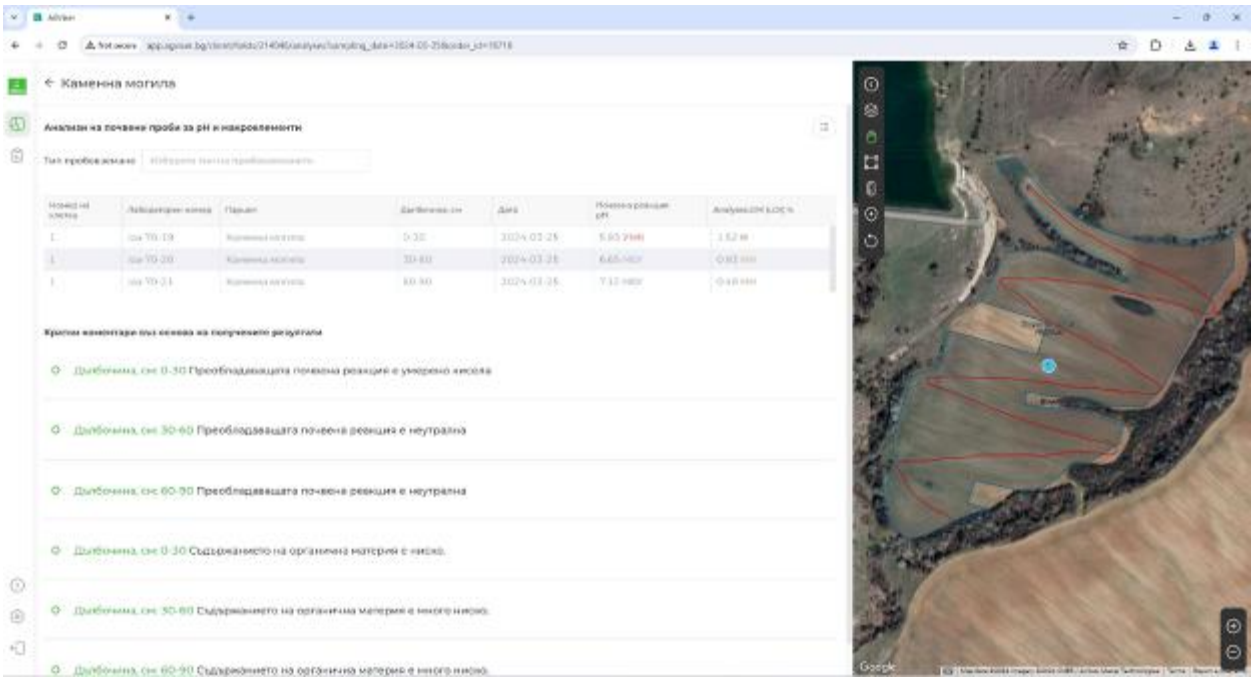
11.	*Screenshots from specialized software ISACO2 – sample of a trace from sampling 2024/2025*

12.	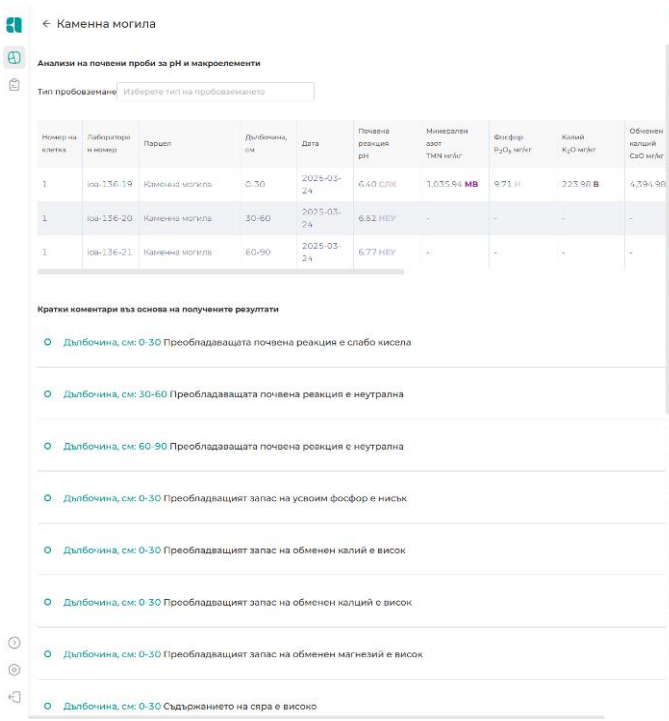 ← Каменна могила **Анализи на почвени проби за pH и макроелементи** Тип пробовземане: Изберете тип на пробовземането **Кратки коментари въз основа на получените резултати** Дълбочина, см: 0-30 Преобладаващата почвена реакция е слабо кисела Дълбочина, см: 30-60 Преобладаващата почвена реакция е неутрална Дълбочина, см: 60-90 Преобладаващата почвена реакция е неутрална Дълбочина, см: 0-30 Преобладващият запас на усвоим фосфор е ниск Дълбочина, см: 0-30 Преобладващият запас на обменен калий е висок Дълбочина, см: 0-30 Преобладващият запас на обменен калций е висок Дълбочина, см: 0-30 Преобладващият запас на обменен магнезий е висок Дълбочина, см: 0-30 Съдържанието на сяра е високо	 	
13.	Photo material on site visit		
14.	*Люцерна*	*Мурта*	*Кофата*
15.			
16.	Overall assessment, conclusions.		The farm is subject to the issuance of credits for the current reporting period.

IV.1.3. Accompanying documents: PROIZVODITEL YOTIN EOOD № CSBG-41SW-22/27-AGRI-0006

1. Contract – (see file: 23.01.19-6-PR0202-Administrative

Contract_CARBONSAFE_PROIZVODITEL YOTIN EOOD)

2. Protocol of sampling and testing by Laboratory – (Lab protocol No: IOA-3/20.03.23; 14109, 14116, 14117, 14122, 14123/08.03.23; 0296-0304/14.05.24; 16069/23.04.24; 349-357/30.05.25)

3. Agronomic recommendations 23-24 – (see files: Agronomic recommendations from 1154 to 1160, from 1164 to 1165 in pdf format)

4. Individual strategy – (see file: 24.04.29-PR0103- Individual strategy _v1_22.06.23-PROIZVODITEL YOTIN EOOD)

5. Technological map – (see file: 25.01.29-PR0104-Technological map_v1_22.06.23_PROIZVODITEL YOTIN EOOD)

6. Monitoring report – (see file: 25.01.29-PR0107- Monitoring report from on-site inspection _v1_22.06.23_ PROIZVODITEL YOTIN EOOD)

7. Data for calculation of sequestered soil carbon (SOC) CL PR0205 - (S-25.06.04-PR0205-ER calculation_SOC_v3.1_PROIZ. YOTIN_recap)

8. Annual report – (see file: 25.06.11-PR0211-Annual_Periodic Report_v2_22.10.24_PROIZVODITEL YOTIN EOOD)

Note on sub-project History:
The farm PROIZVODITEL YOTIN EOOD was validated under a separate Carbonsafe PDD and received verification by Earthood Services Private Limited. Credits corresponding to the first control year (2023–2024) were issued under the Balkan Carbon Credit Registry (BCCR).

The present Monitoring Report refers to the second control year (2024–2025), with removals calculated and reported in accordance with the PDD project ID CSBG-BG-S and the CSBG-AGRI methodology (v3.1/22.08.2025).

Reference: Validation under PDD project ID: CSBG-22/27- AGRI, version 1.3, Validation Report CS.VAL.24.11/ 03-October-2024. Verified credits from the first control year were issued under BCCR ID BCCR-00005- CSBG-41SW-22/27-AGRI-0006

IV.2. Project participant: ZP NASTYA STOYANOVA YOTINA

IV.2.1. Project participant data: ZP NASTYA STOYANOVA YOTINA № CSBG-41SW-22/27-AGRI-0007

PARTICIPANT DATA	
Name:	ZP NASTYA STOYANOVA YOTINA
UIC/Bulstat:	179637785
Phone:	+359886555249
E-mail:	nyotina@abv.bg
PROJECT DATA	
Project participant ID:	CSBG-41SW-22/27-AGRI-0007
Project participant No/date of contract *(dd.mm.yy):*	CSBG-41SW-22/27-AGRI-0007/02.02.23
Gross amount of removed GHG emissions carbon dioxide CO2 (t CO2)	N/A
Uncertainty deduction (20,70 % of Gross amount of removed GHG emissions carbon dioxide t CO2 eq)	N/A
N2O emissions from mineral fertilizers (t CO2 eq)	N/A
Total fuel consumption (t CO2 eq)	N/A
Emissions from leakage (t CO2 eq)	N/A
Adjustments to reduce removals from GHG (t CO2 eq)	N/A
Net ammount of GHG removed carbon dioxide (t CO2 eq)	N/A
Total Buffer allocation (5% from Net ammount of GHG removed carbon dioxide (t CO2 eq))	N/A
Issuable this cycle (25% from Net ammount of GHG removed carbon dioxide (t CO2 eq))	N/A
Retained in sub-project reserve (75% from Net ammount of GHG removed carbon dioxide (t CO2 eq))	N/A
Buffer allocated in this cycle (5% from Issuable this cycle)	N/A
Total surveyed areas in ha:	47,15
Total areas for the reporting period in ha:	47,15
See document:	S-25.06.04-PR0205-ER calculation_SOC_v3.1_ZP NASTYA

	YOTINA_recap
Location	Mirkovo
Location	Smolsko
METHODOLOGY DATA	
Methodology	METHODOLOGY FOR IMPROVING AND REPORTING THE LEVEL OF SEQUESTERED CARBON IN THE SOIL IN THE AGRICULTURAL SECTOR
Methodology Code	CSBG-AGRI
Registration	Balkan Carbon Credits Standard (BCCS)
Version	3.1/22.08.25
Sector	15-Agriculture
Documents	Contract No: MET.VAL.22.25/16.12.2022. Validation Report MET.VAL.22.25/20.06.2023.
Authorized Validation Body	Earthood Service Private Limited
Sub-project crediting period	18.01.2023 – 02.02.2028
Sub-project start date	18.01.2023
Reporting Period from	23.03.2024
Reporting Period to	15.05.2025
PROJECT DEVELOPER DATA	
Name:	CARBONSAFE JSC
Registration date:	17.11.2022
UIC/BULSTAT:	207162188
VAT No.	BG207162188
Conversion date:	19.03.2025
UIC/BULSTAT:	208222962
VAT No.	BG208222962

IV.2.2. Project activity data: ZP NASTYA STOYANOVA YOTINA № CSBG-41SW-22/27-AGRI-0007

№	Description	Details
1.	The agricultural holding is located in the Southwestern region of Bulgaria, in the villages of Mirkovo and Smolsko, Mirkovo Municipality, Sofia Province. During the reporting period, the farm cultivated the following crops: fallow land, onions, sunflowers, and wheat.	The agricultural holding is registered in the Register of Farmers at the Ministry of Agriculture with the Agricultural producers code 273367. The agricultural holding is registered in the Commercial Register at the Registry Agency with the UIC 179637785.
2.	Monitoring report from on-site inspection - general assessment, conclusions and recommendations. 25.01.29-PR0107-Monitoring report from on-the-spot inspection_v1_22.06.23_ZP NASTYA STOYANOVA YOTINA	The farm partially implements the agricultural practices outlined in its individual strategy. Efforts should be directed toward increasing the amount of plant residues used for mulching. More aggressive soil tillage operations should be scheduled as close as possible to the establishment of the new crop. It is recommended to work toward ensuring year-round soil cover on the areas participating in the program by using annual crops (intermediate and/or cover crops). The use of organic fertilizers, soil amendments, and biostimulants is recommended to improve soil health and fertility.
3.	Annual/Periodic Report year of the project 2nd and calendar year 24/25 - General evaluation, conclusions and recommendations. 25.06.11-PR0211-Annual_Periodic Report_v2_22.10.24_ZP NASTYA STOYANOVA YOTINA	**1.** The farm has the potential to continue implementing the project. **2.** The farm is subject to monitoring for the next reporting period. **3.** The farm is not subject to the issuance of credits for the current reporting period. **4.** The farm has 6 plots, and the agronomic recommendations for all plots are to be provided after the harvest, upon the client's request.
4.	Photo material of participating areas - software	
5.	*Screenshots from specialized software ISACO2 – areas 2023/2024*	

6.	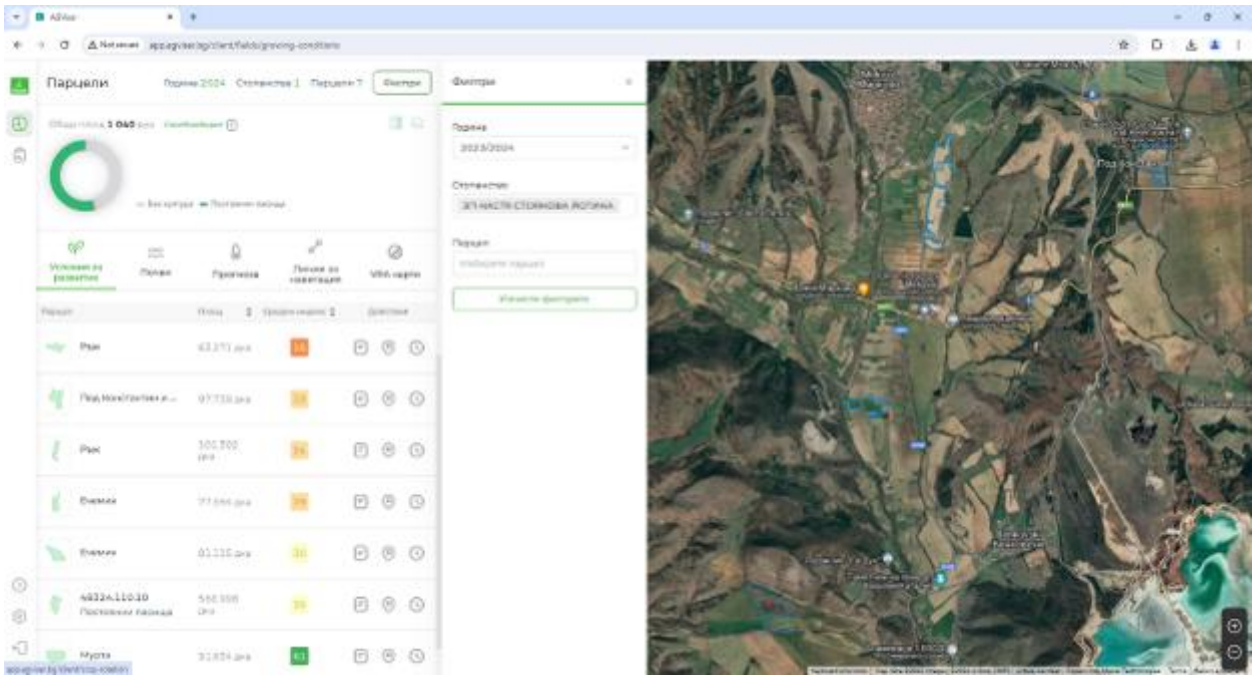
7.	*Screenshots from specialized software ISACO2 – areas 2024/2025*
8.	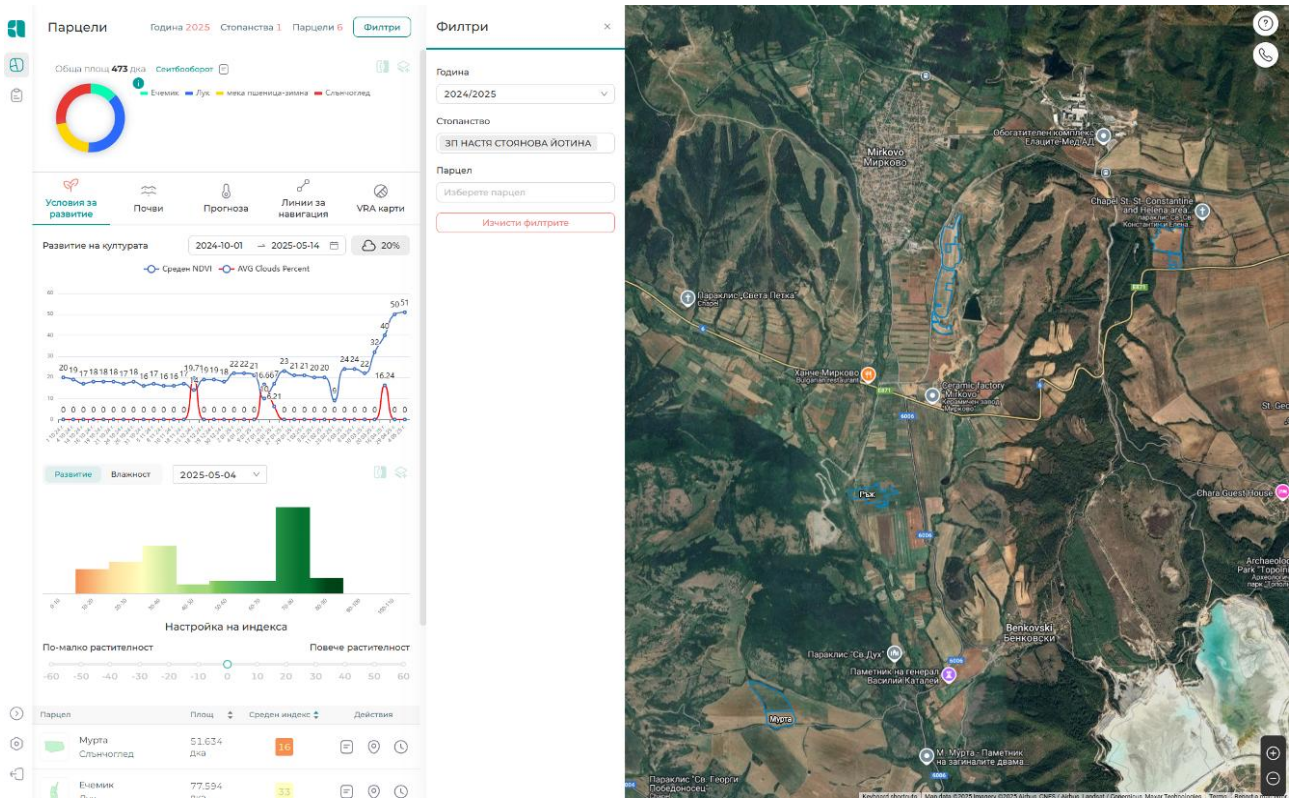
9.	*Screenshots from specialized software ISACO2 – sample of a trace from sampling 2023/2024*

10.	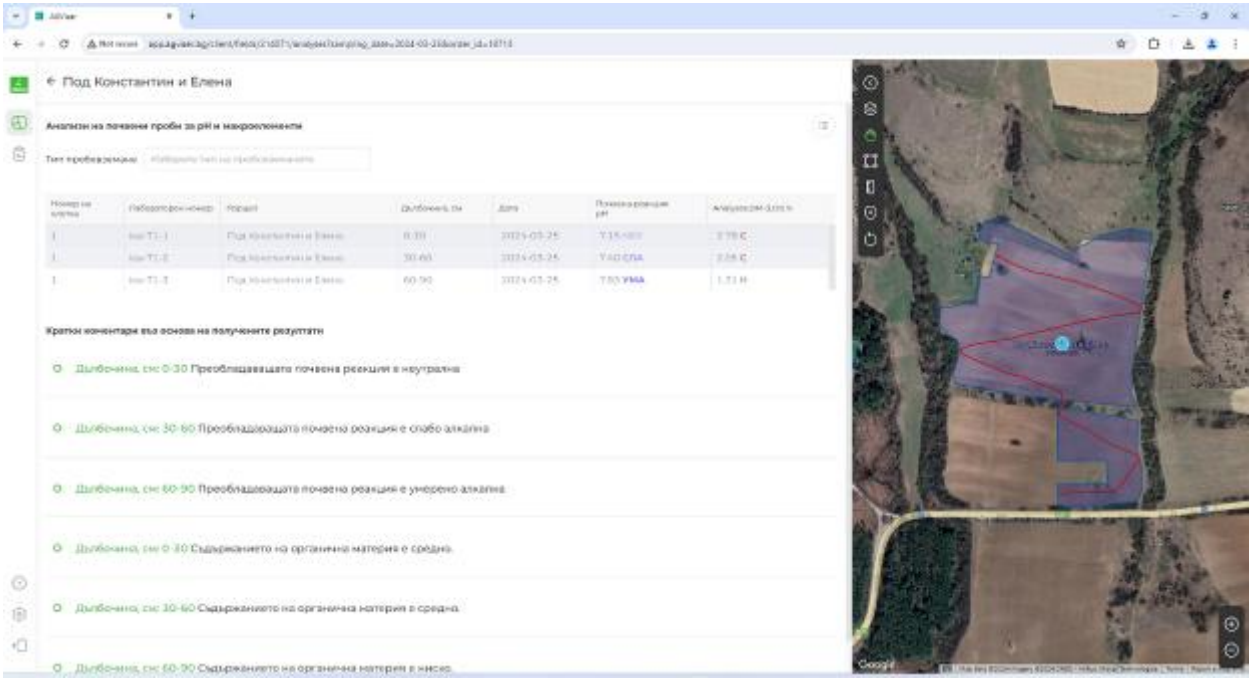		
11.	*Screenshots from specialized software ISACO2 – sample of a trace from sampling 2024/2025*		
12.	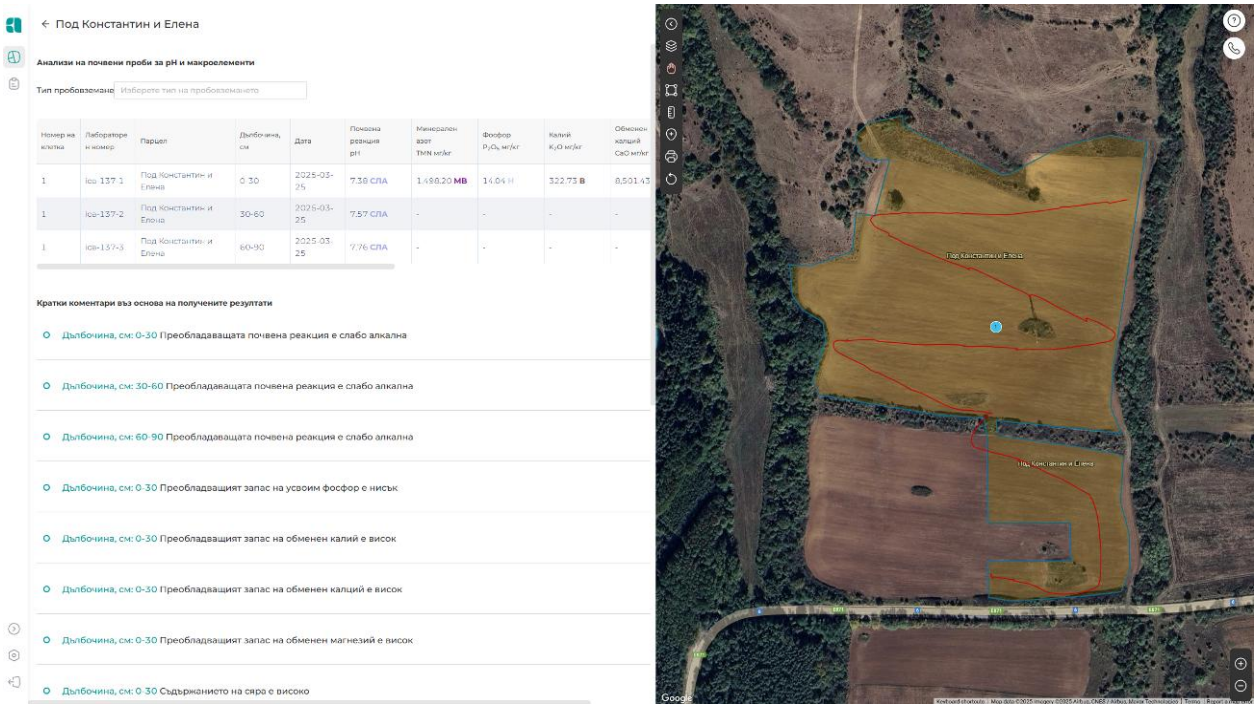		
13.	Photo material on site visit		
14.	*Ечемик - 81,115 дка*	*Ръж - 63,271 дка*	*Под Константин и Елена*

15.			
16.	Overall assessment, conclusions.	The farm is not subject to the issuance of credits for the current reporting period.	

IV.2.3. Accompanying documents: ZP NASTYA STOYANOVA YOTINA № CSBG-41SW-22/27-AGRI-0007

1. Contract – (see file: 23.02.02-7-PR0202-Administrative Contract_CARBONSAFE_ZP NASTYA STOYANOVA YOTINA)

2. Protocol of sampling and testing by Laboratory – (Lab Protocol No: IOA-2/20.03.23; 14109, 14116, 14117, 14122, 14123/08.03.23; 0305-0310/14.05.24; 16069/23.04.24; 358-363/30.05.25)

3. Agronomic recommendations 23-24 – (see files: Agronomic recommendations from 1161 to 1163, from 1168 to 1170 in pdf format)

4. Individual strategy – (see file: 24.04.29-PR0103-Individual strategy_v1_22.06.23_ZP NASTYA STOYANOVA YOTINA)

5. Technological map – (see file: 25.01.29-PR0104-Technological map_v1_22.06.23_ZP NASTYA STOYANOVA YOTINA)

6. Monitoring report – (see file: 25.01.29-PR0107-Monitoring report from on-the-spot inspection_v1_22.06.23_ZP NASTYA STOYANOVA YOTINA)

7. Data for calculation of sequestered soil carbon (SOC) CL PR0205 - (S-25.06.04-PR0205-ER calculation_SOC_v3.1_ZP NASTYA YOTINA_recap)

8. Annual report - (see file: 25.06.11-PR0211-Annual_Periodic Report_v2_22.10.24_ZP NASTYA STOYANOVA YOTINA)

Note on sub-project History:
The farm ZP NASTYA STOYANOVA YOTINA was validated under a separate Carbonsafe PDD and received verification by Earthood Services Private Limited. Credits corresponding to the first control year (2023–2024) were issued under the Balkan Carbon Credit Registry (BCCR).

The present Monitoring Report refers to the second control year (2024–2025), with removals calculated and reported in accordance with the PDD project ID CSBG-BG-S and the CSBG-AGRI methodology (v3.1/22.08.2025).

Reference: Validation under PDD project ID: CSBG-22/27- AGRI, version 1.3, Validation Report CS.VAL.24.11/ 03-October-2024. Verified credits from the first control year were issued under BCCR ID BCCR-00006- CSBG-41SW-22/27-AGRI-0007

IV.3. Project participant: ZP BORIS EMILOV YOTIN

IV.3.1. Project participant data: ZP BORIS EMILOV YOTIN № CSBG-41SW-22/27-AGRI-0008

PARTICIPANT DATA	
Name:	ZP Boris Emilov Yotin
UIC/Bulstat:	179643717
E-mail:	+359882555550
Phone:	zp_boris@abv.bg
PROJECT DATA	
Project participant ID:	CSBG-41SW-22/27-AGRI-0008
Project participant No/date of contract *(dd.mm.yy):*	CSBG-41SW-22/27-AGRI-0008/02.02.23
Gross amount of removed GHG emissions carbon dioxide CO2 (t CO2)	3431
Uncertainty deduction (20,70 % of Gross amount of removed GHG emissions carbon dioxide t CO2 eq)	711
N2O emissions from mineral fertilizers (t CO2 eq)	0
Total fuel consumption (t CO2 eq)	53
Emissions from leakage (t CO2 eq)	2
Adjustments to reduce removals from GHG (t CO2 eq)	0
Net ammount of GHG removed carbon dioxide (t CO2 eq)	2665
Total Buffer allocation (5% from Net ammount of GHG removed carbon dioxide (t CO2 eq))	133
Issuable this cycle (25% from Net ammount of GHG removed carbon dioxide (t CO2 eq))	665
Retained in sub-project reserve (75% from Net ammount of GHG removed carbon dioxide (t CO2 eq))	2000
Buffer allocated in this cycle (5% from Issuable this cycle)	33
Total surveyed areas in ha:	227,25
Total areas for the reporting period in ha:	227,25
See document:	S-25.06.09-PR0205-ER calculation_SOC_v3.1_ZP BORIS YOTIN_recap

Location	Benkovski
Location	Mirkovo
Location	Kamenitsa
METHODOLOGY DATA	
Methodology	Methodology
Methodology Code	CSBG-AGRI
Registration	Balkan Carbon Credits Standard (BCCS)
Version	3.1/22.08.25
Sector	15-Agriculture
Documents	Contract No: MET.VAL.22.25/16.12.2022. Validation Report MET.VAL.22.25/20.06.2023.
Authorized Validation Body	Earthood Service Private Limited
Sub-project crediting period	18.01.2023 – 02.02.2028
Sub-project start date	18.01.2023
Reporting Period from	23.03.2024
Reporting Period to	15.05.2025
PROJECT DEVELOPER DATA	
Name:	CARBONSAFE JSC
Registration date:	17.11.2022
UIC/BULSTAT:	207162188
VAT No.	BG207162188
Conversion date:	19.03.2025
UIC/BULSTAT:	208222962
VAT No.	BG208222962

IV.3.2. Project activity data: ZP BORIS EMILOV YOTIN № CSBG-41SW-22/27-AGRI-0008

№	Description	Details
1.	The agricultural holding is located in the Southwestern region of Bulgaria, in the villages of Benkovski, Kamenitsa, and Mirkovo, Mirkovo Municipality, Sofia Province. During the reporting period, the farm cultivated the following crops: alfalfa, wheat, onions, pastures, fallow land, sunflowers, barley and rye.	The agricultural holding is registered in the Register of Farmers at the Ministry of Agriculture with the Agricultural producers code 58281. The agricultural holding is registered in the Commercial Register at the Registry Agency with the UIC 179643717.
2.	Monitoring report from on-site inspection - general assessment, conclusions and recommendations. 25.01.29-PR0107-Monitoring report from on-the-spot inspection_v1_22.06.23_ZP BORIS EMILOV YOTIN	Efforts should be directed toward increasing the amount of plant residues used for mulching. More aggressive soil tillage operations should be scheduled as close as possible to the establishment of the new crop. It is recommended to work toward ensuring year-round soil cover on the areas participating in the program by using annual crops (intermediate and/or cover crops). The use of organic fertilizers, soil amendments, and biostimulants is recommended to improve soil health and fertility. The overall assessment is that the farm follows the practices prescribed in the individual strategy, with some exceptions.
3.	Annual/Periodic Report year of the project 2nd and calendar year 24/25 - General evaluation, conclusions and recommendations. 25.06.11-PR0211-Annual_Periodic Report_v2_22.10.24_ZP BORIS EMILOV YOTIN	**1.** The farm has the potential to continue implementing the project. **2.** The farm is subject to monitoring for the next reporting period. **3.** The farm is subject to the issuance of credits for the current reporting period. **4.** The farm has 23 plots, of which agronomic recommendations have

		been issued for 5 plots. For the remaining 18 plots, the agronomic recommendations are to be provided after the harvest, upon the client's request.
4.	Photo material of participating areas - software	
5.	*Screenshots from specialized software ISACO2 – areas 2023/2024*	
6.	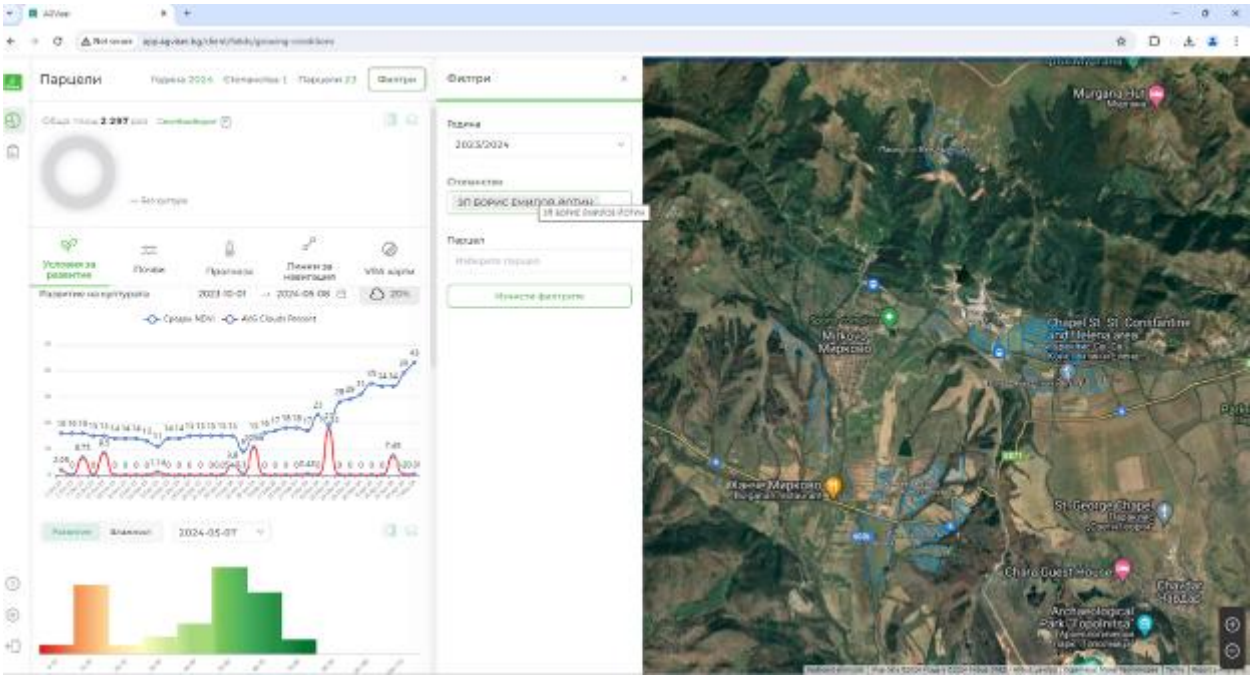	
7.	*Screenshots from specialized software ISACO2 – areas 2024/2025*	

8.	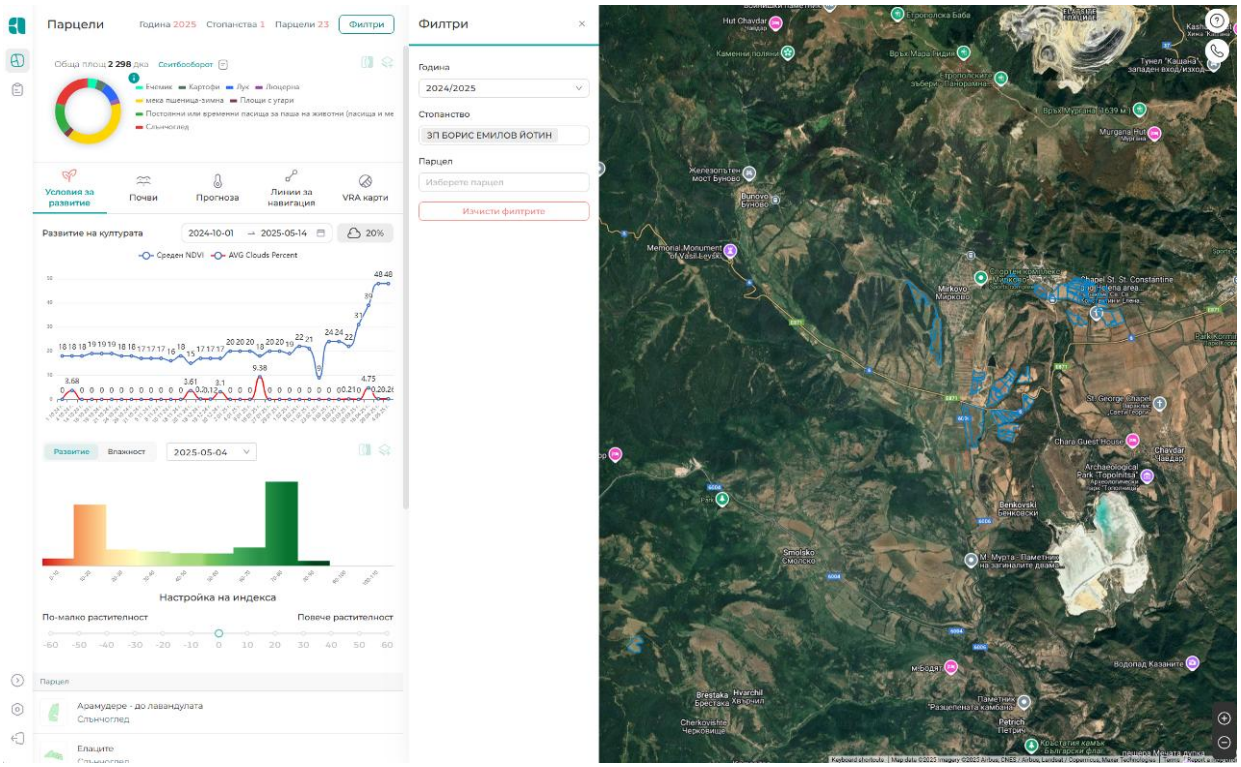
9.	*Screenshots from specialized software ISACO2 – sample of a trace from sampling 2023/2024*
10.	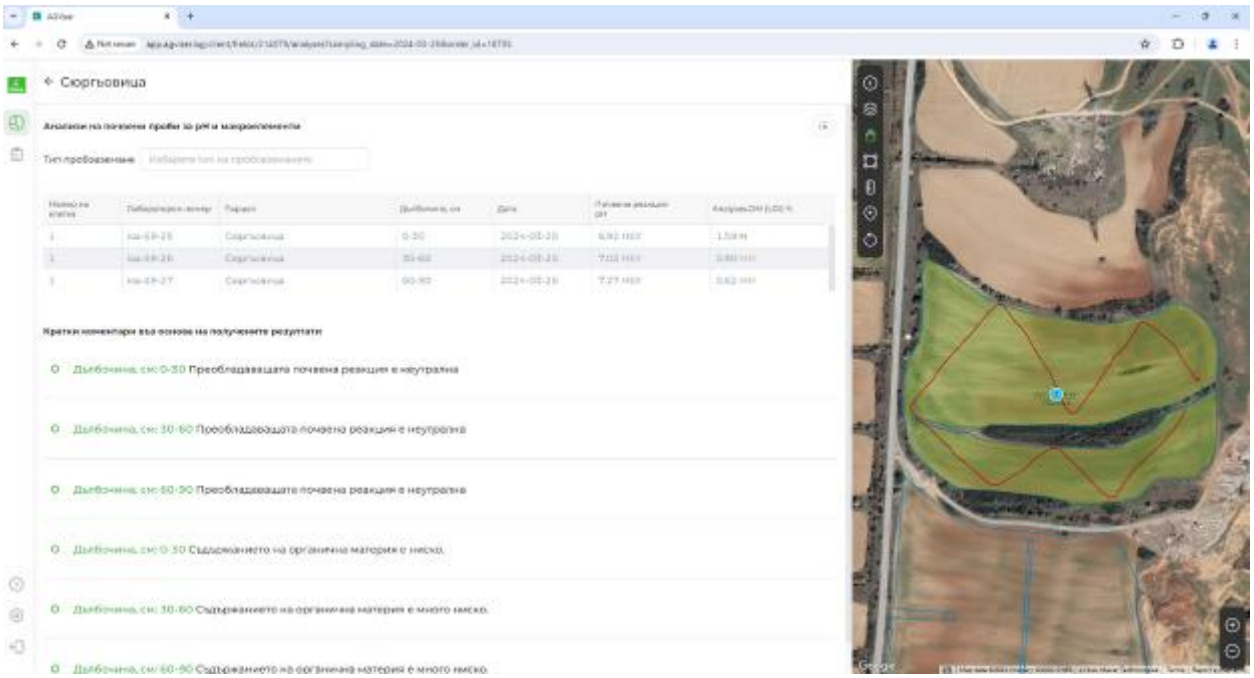
11.	*Screenshots from specialized software ISACO2 – sample of a trace from sampling 2024/2025*

12.	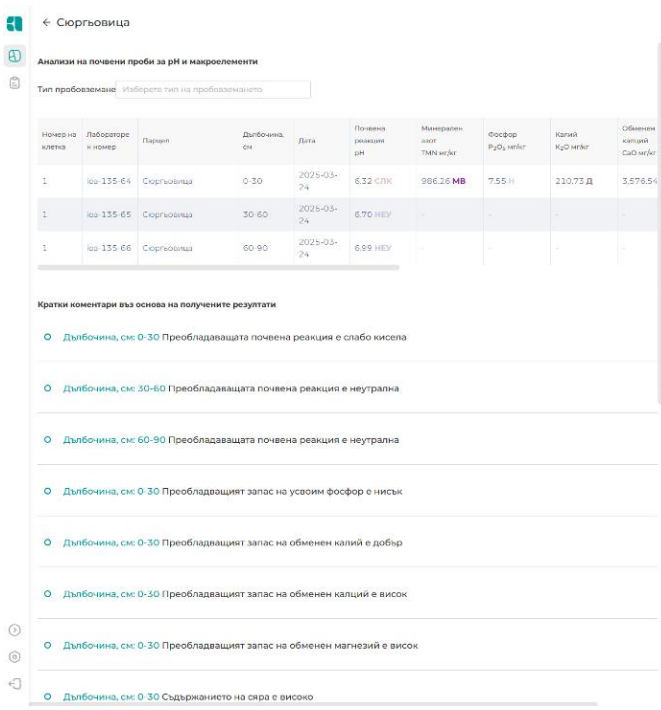 ← Сюргьовица **Анализи на почвени проби за pH и макроелементи** Тип пробовземане: Изберете тип на пробовземането **Кратки коментари въз основа на получените резултати** Дълбочина, см: 0-30 Преобладаващата почвена реакция е слабо кисела Дълбочина, см: 30-60 Преобладаващата почвена реакция е неутрална Дълбочина, см: 60-90 Преобладаващата почвена реакция е неутрална Дълбочина, см: 0-30 Преобладаващият запас на усвоим фосфор е нисък Дълбочина, см: 0-30 Преобладаващият запас на обменен калий е добър Дълбочина, см: 0-30 Преобладаващият запас на обменен калций е висок Дълбочина, см: 0-30 Преобладаващият запас на обменен магнезий е висок Дълбочина, см: 0-30 Съдържанието на сяра е високо	 	
13.	Photo material on site visit		
14.	*Булехчица*	*Каменния мост*	*Равнака*
15.			
16.	Overall assessment, conclusions.		The farm is subject to the issuance of credits for the current reporting period.

IV.3.3. Accompanying documents: ZP BORIS EMILOV YOTIN № CSBG-41SW-22/27-AGRI-0008

1. Contract – (see file: 23.02.02-8-PR0202-Administrative Contract_CARBONSAFE_ZP BORIS EMILOV YOTIN)

2. Protocol of sampling and testing by Laboratory – (Lab Protocol No: IOA-1/20.03.23; 14109, 14116, 14117, 14122, 14123/08.03.23; 0272-0291, 0292-0295/21.05.24; 16069/23.04.24; 325-324/30.05.25)

3. Agronomic recommendations 23-24 – (see files: Agronomic recommendations from 1166 to 1167, from 1171 to 1191 in pdf format)

4. Individual strategy – (see file: 24.04.29-PR0103-Individual strategy_v1_22.06.23_ZP BORIS EMILOV YOTIN)

5. Technological map – (see file: 25.01.29-PR0104-Technological map_v1_22.06.23_ZP BORIS EMILOV YOTIN)

6. Monitoring report – (see file: 25.01.29-PR0107-Monitoring report from on-the-spot inspection_v1_22.06.23_ZP BORIS EMILOV YOTIN)

7. Data for calculation of sequestered soil carbon (SOC) CL PR0205 - (S-25.06.09-PR0205-ER calculation_SOC_v3.1_ZP BORIS YOTIN_recap)

8. Annual report – (see file: 25.06.11-PR0211-Annual_Periodic Report_v2_22.10.24_ZP BORIS EMILOV YOTIN)

Note on sub-project History:
The farm ZP BORIS EMILOV YOTIN was validated under a separate Carbonsafe PDD and received verification by Earthood Services Private Limited. Credits corresponding to the first control year (2023–2024) were issued under the Balkan Carbon Credit Registry (BCCR).

The present Monitoring Report refers to the second control year (2024–2025), with removals calculated and reported in accordance with the PDD project ID CSBG-BG-S and the CSBG-AGRI methodology (v3.1/22.08.2025).

Reference: Validation under PDD project ID: CSBG-22/27- AGRI, version 1.3, Validation Report CS.VAL.24.11/ 03-October-2024. Verified credits from the first control year were issued under BCCR ID BCCR-00007-CSBG-41SW-22/27-AGRI-0008

SECTION V.

DETAILED PRESENTATION OF DATA FOR PROJECT VALIDATION AND VERIFICATION OF REMOVAL OF THE GREENHOUSE GAS CARBON DIOXIDE (CO_2)

V.1. Project participant: AGROTRADE EOOD № CSBG-34SE-22/27-AGRI-0010

V.1.1. Project participant data: AGROTRADE EOOD № CSBG-34SE-22/27-AGRI-0010

PARTICIPANT DATA	
Name:	AGROTRADE EOOD
UIC/Bulstat:	128590472
Phone:	+359895448174
E-mail:	eood_agrotrade@abv.bg
PROJECT DATA	
Project participant ID:	CSBG-34SE-22/27-AGRI-0010
Project participant No/date of contract *(dd.mm.yy):*	CSBG-34SE-22/27-AGRI-0010/31.7.2023
Gross amount of removed GHG emissions carbon dioxide CO2 (t CO2)	53196
Uncertainty deduction (20,70 % of Gross amount of removed GHG emissions carbon dioxide t CO2 eq)	11012
N2O emissions from mineral fertilizers (t CO2 eq)	106
Total fuel consumption (t CO2 eq)	108
Emissions from leakage (t CO2 eq)	12
Adjustments to reduce removals from GHG (t CO2 eq)	0
Net ammount of GHG removed carbon dioxide (t CO2 eq)	41958
Total Buffer allocation (5% from Net ammount of GHG removed carbon dioxide (t CO2 eq))	2097
Issuable this cycle (25% from Net ammount of GHG removed carbon dioxide (t CO2 eq))	10488
Retained in sub-project reserve (75% from Net ammount of GHG removed carbon dioxide (t CO2 eq))	31470
Buffer allocated in this cycle (5% from Issuable this cycle)	524
Total surveyed areas in ha:	405,81

Total areas for the reporting period in ha:	405,81
See document:	S-25.04.25-PR0205-ER calculation_SOC_v3.1_AGROTRADE_recap
Location	Okop
METHODOLOGY DATA	
Methodology	METHODOLOGY FOR IMPROVING AND REPORTING THE LEVEL OF SEQUESTERED CARBON IN THE SOIL IN THE AGRICULTURAL SECTOR
Methodology Code	CSBG-AGRI
Registration	Balkan Carbon Credits Standard (BCCS)
Version	3.1/22.08.25
Sector	15-Agriculture
Documents	Contract No: MET.VAL.22.25/16.12.2022. Validation Report MET.VAL.22.25/20.06.2023.
Authorized Validation Body	Earthood Service Private Limited
Sub-project crediting period	29.05.2023 – 21.09.2028
Sub-project start date	29.05.2023
Reporting Period from	23.03.2024
Reporting Period to	15.05.2025
PROJECT DEVELOPER DATA	
Name:	CARBONSAFE JSC
Registration date:	17.11.2022
UIC/BULSTAT:	207162188
VAT No.	BG207162188
Conversion date:	19.03.2025
UIC/BULSTAT:	208222962
VAT No.	BG208222962

V.1.2. Project activity data: AGROTRADE EOOD № CSBG-34SE-22/27-AGRI-0010

№	Description	Details
1.	The agricultural holding is located in the Southeastern region of Bulgaria, village of Okop, Tundzha municipality, Yambol region. During the reporting period, the holding grew wheat, rapeseed, sunflower and corn crops.	The agricultural holding is registered in the Register of Farmers at the Ministry of Agriculture with the Agricultural producers code 181433 The agricultural holding is registered in the Commercial Register at the Registry Agency with the UIC 128590472
2.	Monitoring report from on-site inspection - general assessment, conclusions and recommendations. 24.10.14-PR0107-Monitoring report from on-the-spot inspection_v1_22.06.23_AGROTRADE EOOD	The agricultural practices set out in the individual strategy are implemented on the areas participating in the program. The farm has the opportunity to supplement the practices. It is recommended to work towards ensuring year-round soil cover on the areas participating in the program with annual crops (intermediate and/or cover crops). The use of organic fertilizers, soil improvers and biostimulants is recommended in order to improve soil health and fertility.
3.	Annual/periodic report for the first year of the project - general assessment, conclusions and recommendations. 25.05.05-PR0211-Annual_Periodic Report_v2_22.10.24-AGROTRADE EOOD	**1.** The farm has the potential to continue implementing the project. **2.** The farm is subject to monitoring for the next reporting period. **3.** The farm is subject to credit issuance for the current reporting period.
4.	Photo material of participating areas - software	
5.	*Screenshots from specialized software ISACO2 – areas 2022/2023*	

6.	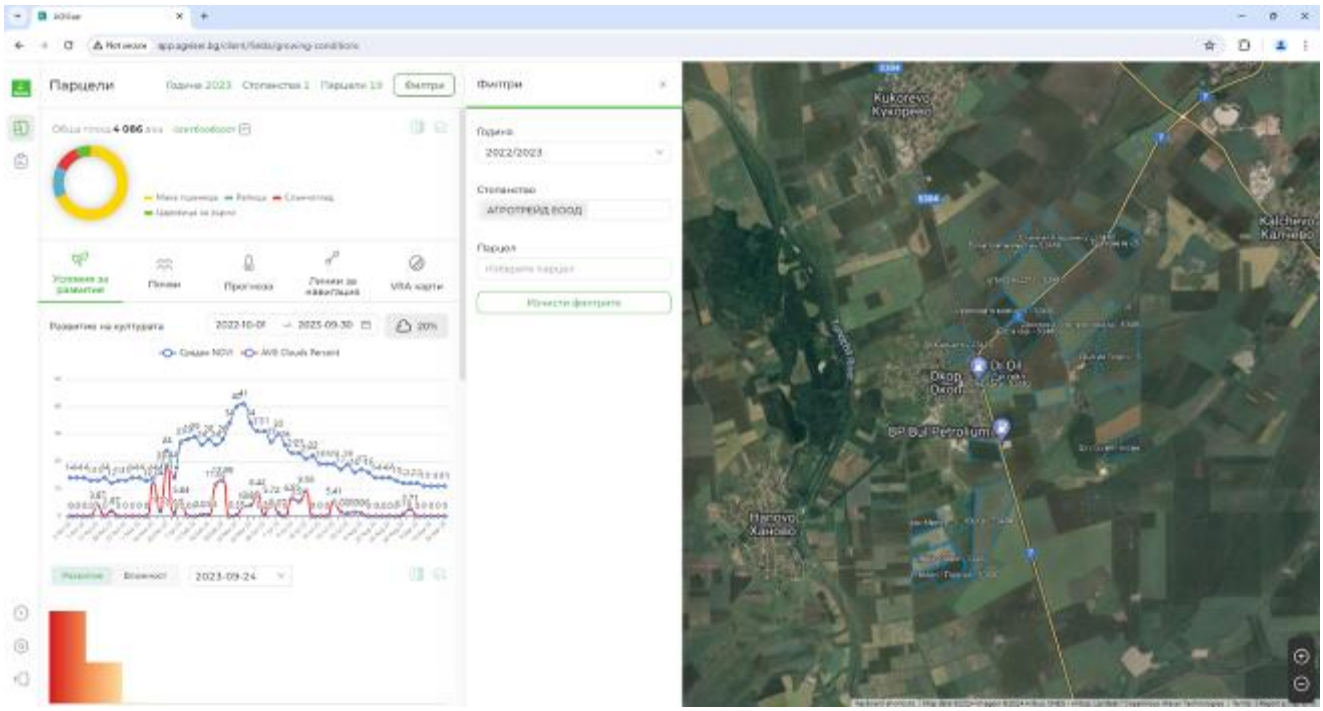
7.	*Screenshots from specialized software ISACO2 – areas 2023/2024*
8.	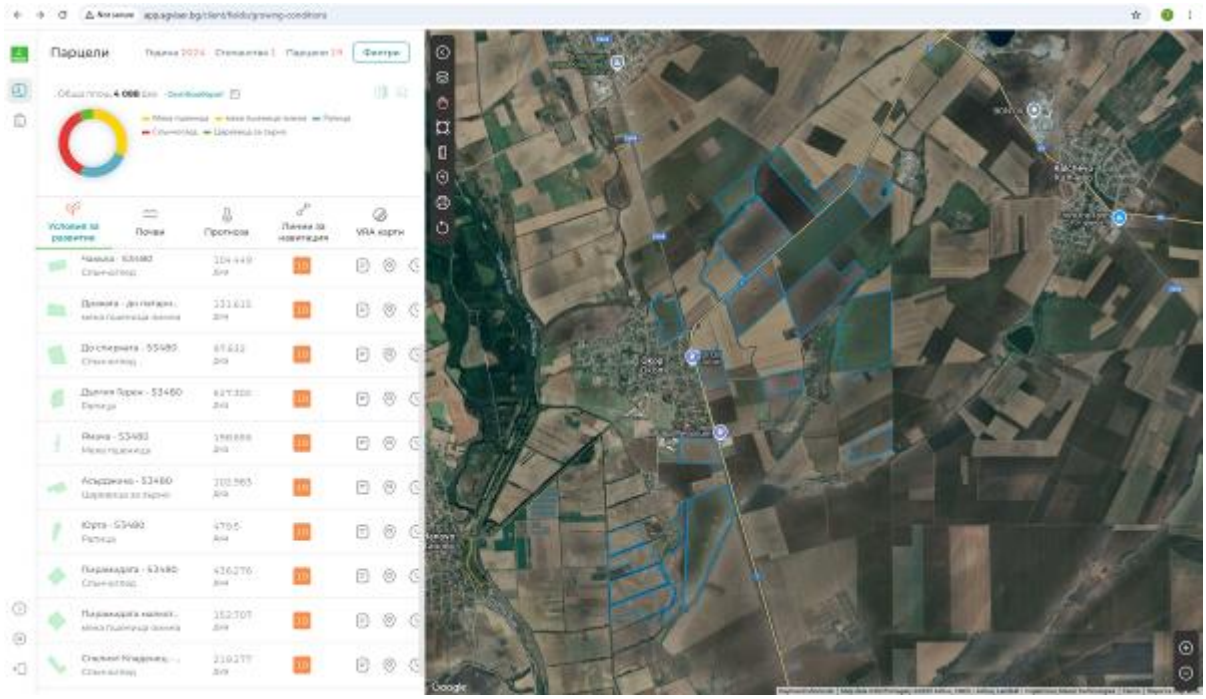
9.	*Screenshots from specialized software ISACO2 – sample of a trace from sampling 2022/2023*

10.	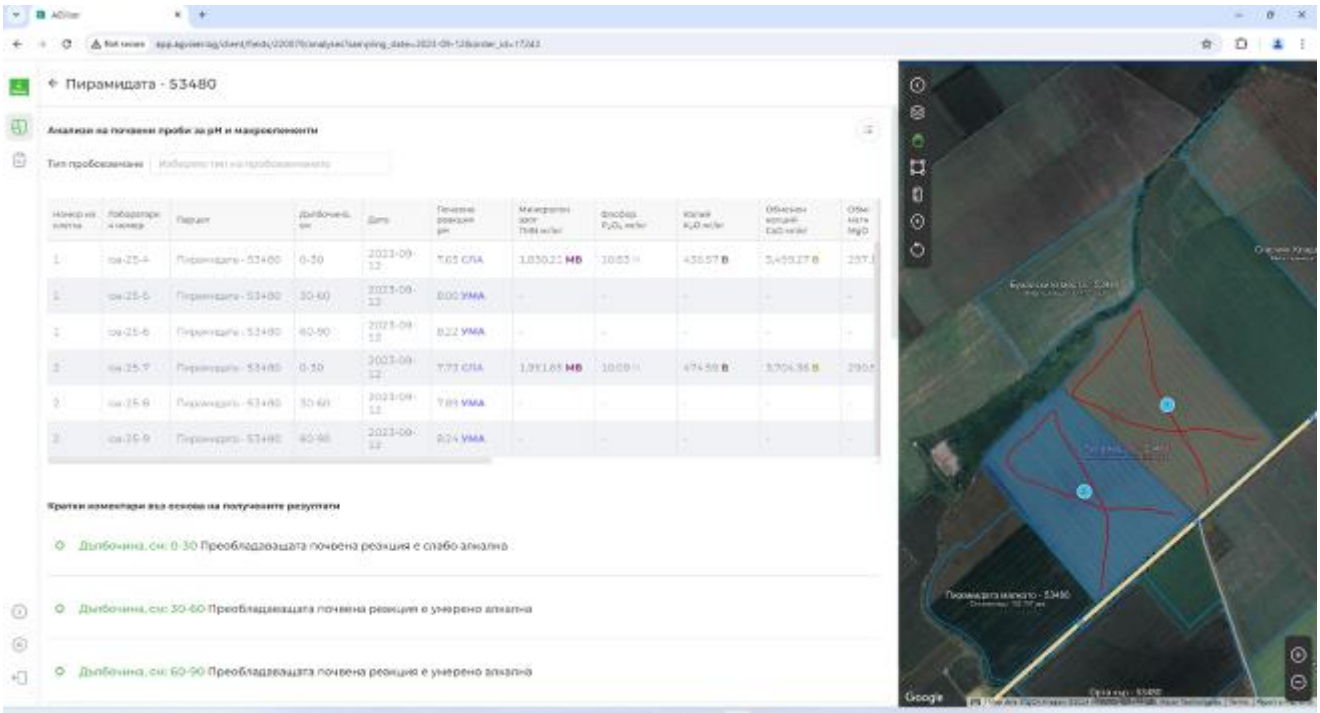		
11.	*Screenshots from specialized software ISACO2 – sample of a trace from sampling 2023/2024*		
12.	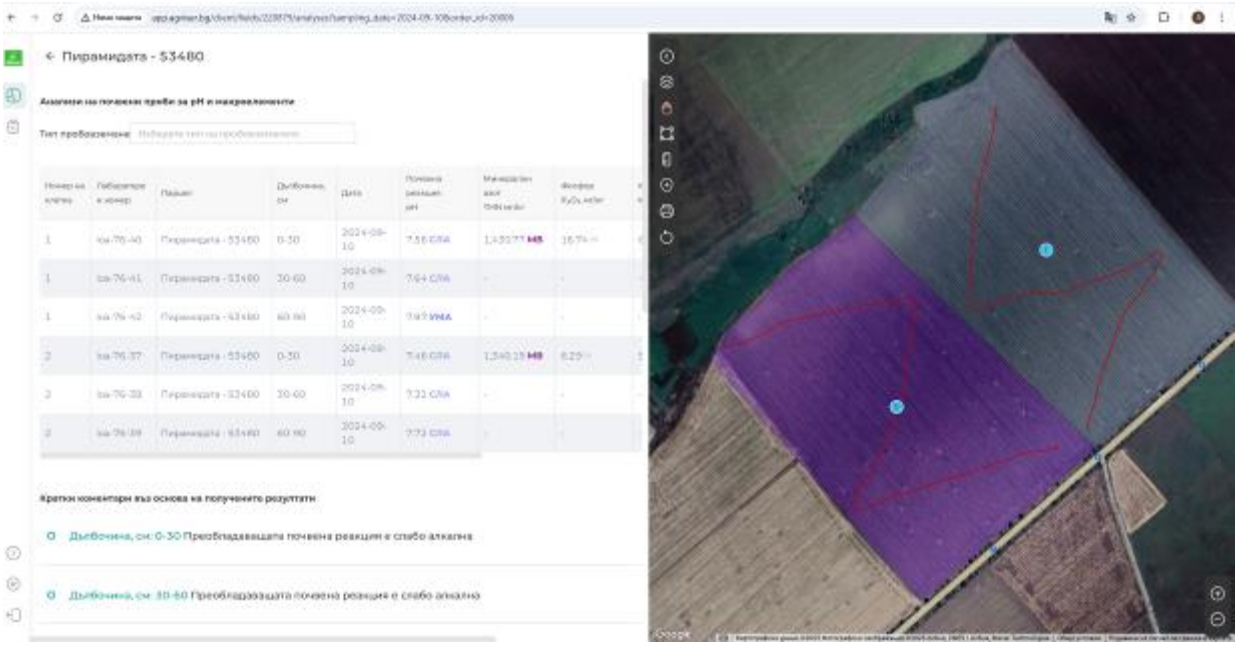		
13.	Photo material on site visit		
14.	*Герена - Иван Милев - 53480*	*До старият язовир - 53480*	*Пирамидата малкото - 53480*

15.			
16.	Overall assessment, conclusions.		The farm is subject to the issuance of credits for the current reporting period.

V.1.3. Accompanying documents: AGROTRADE EOOD № CSBG-34SE-22/27-AGRI-0010

1. Contract – (see file: 23.07.31-Administrative Contract_CARBONSAFE_v1_22.06.23_AGROTRADE EOOD)

2. Protocol of sampling and testing by Laboratory – (Lab Protocol No.: 14956/30.08.23; 15530-15531/27.10.23; 15594/13.11.23; 354-373/05.02.2025; 463-467/ 12.02.2025)

3. Agronomic recommendations 23 - 24 – (see files: Agronomic recommendations from 730 to 741, from 800 to 806 in pdf format)

4. Agronomic recommendations 24 - 25 – (see files: Agronomic recommendations from 1293 to 1306, from 1338 to 1342 in pdf format)

5. Individual strategy – (see file: 23.08.28-PR0103-Individual strategy_v1_22.06.23_AGROTRADE EOOD)

6. Individual strategy – (see file: 24.11.07-PR0103-Individual strategy_v1_22.06.23_AGROTRADE EOOD)

7. Technological map – (see folder: 24.10.14-Technological maps–23-24-AGROTRADE EOOD)

8. Monitoring report – (see file: 24.10.14-PR0107-Monitoring report from on-the-spot inspection_v1_22.06.23_AGROTRADE EOOD)

9. Data for calculation of sequestered soil carbon (SOC) CL PR0205 - (S-25.04.25-PR0205-ER calculation_SOC_v3.1_AGROTRADE_recap)

10. Annual report – (see file: 25.05.05-PR0211-Annual_Periodic Report_v2_22.10.24-AGROTRADE EOOD)

V.2. Project participant: INSEKTA-2000 OOD № CSBG-34SE-22/27-AGRI-0013

V.2.1. Project participant data: INSEKTA-2000 OOD № CSBG-34SE-22/27-AGRI-0013

PARTICIPANT DATA	
Name:	INSEKTA-2000 OOD
UIC/Bulstat:	128059984
Phone:	+359898653844
E-mail:	insekta@abv.bg
PROJECT DATA	
Project participant ID:	CSBG-34SE-22/27-AGRI-0013
Project participant No/date of contract *(dd.mm.yy):*	CSBG-34SE-22/27-AGRI-0013/20.9.2023
Gross amount of removed GHG emissions carbon dioxide CO2 (t CO2)	28473
Uncertainty deduction (20,70 % of Gross amount of removed GHG emissions carbon dioxide t CO2 eq)	5894
N2O emissions from mineral fertilizers (t CO2 eq)	0
Total fuel consumption (t CO2 eq)	90
Emissions from leakage (t CO2 eq)	0
Adjustments to reduce removals from GHG (t CO2 eq)	0
Net ammount of GHG removed carbon dioxide (t CO2 eq)	22489
Total Buffer allocation (5% from Net ammount of GHG removed carbon dioxide (t CO2 eq))	1124
Issuable this cycle (25% from Net ammount of GHG removed carbon dioxide (t CO2 eq))	5621
Retained in sub-project reserve (75% from Net ammount of GHG removed carbon dioxide (t CO2 eq))	16868
Buffer allocated in this cycle (5% from Issuable this cycle)	281
Total surveyed areas in ha:	339,75
Total areas for the reporting period in ha:	339,75
See document:	S-25.04.20-PR0205-ER calculation_SOC_v3.1_INSEKTA_recap

Location	Izgrev
Location	Elhovo
Location	Malomirovo
Location	Chernozem
METHODOLOGY DATA	
Methodology	METHODOLOGY FOR IMPROVING AND REPORTING THE LEVEL OF SEQUESTERED CARBON IN THE SOIL IN THE AGRICULTURAL SECTOR
Methodology Code	CSBG-AGRI
Registration	Balkan Carbon Credits Standard (BCCS)
Version	3.1/22.08.25
Sector	15-Agriculture
Documents	Contract No: MET.VAL.22.25/16.12.2022. Validation Report MET.VAL.22.25/20.06.2023.
Authorized Validation Body	Earthood Service Private Limited
Sub-project crediting period	29.05.2023 – 21.09.2028
Sub-project start date	29.05.2023
Reporting Period from	23.03.2024
Reporting Period to	15.05.2025
PROJECT DEVELOPER DATA	
Name:	CARBONSAFE JSC
Registration date:	17.11.2022
UIC/BULSTAT:	207162188
VAT No.	BG207162188
Conversion date:	19.03.2025
UIC/BULSTAT:	208222962
VAT No.	BG208222962

V.2.2. Project activity data: INSECTA-2000 OOD № CSBG-34SE-22/27-AGRI-0013

№	Description	Details
1.	The agricultural holding is located in the Southeastern region of Bulgaria, the village of Izgrev, the town of Elhovo, the village of Malomirovo and the village of Chernozem, the municipality of Elhovo, the Yambol region. During the reporting period, the holding grew the following crops: coriander, soft wheat - winter and sunflower.	The agricultural holding is registered in the Register of Farmers at the Ministry of Agriculture with the Agricultural producers code 2772 The agricultural holding is registered in the Commercial Register at the Registry Agency with the UIC 128059984
2.	Monitoring report from on-site inspection - general assessment, conclusions and recommendations. 24.10.14-PR0107-Monitoring report from on-the-spot inspection_v1_22.06.23_INSEKTA-2000 OOD	The agricultural practices set out in the individual strategy are implemented on the areas participating in the program. The farm has the opportunity to supplement the practices. It is recommended to work towards ensuring year-round soil cover on the areas participating in the program with annual crops (intermediate and/or cover crops). The use of organic fertilizers, soil improvers and biostimulants is recommended in order to improve soil health and fertility.
3.	Annual/periodic report for the first year of the project - general assessment, conclusions and recommendations. 25.05.05-PR0211-Annual_Periodic Report_v2_22.10.24_INSEKTA-2000 OOD	**1.** The farm has the potential to continue implementing the project. **2.** The farm is subject to monitoring for the next reporting period. **3.** The farm is subject to the issuance of credits for the current reporting period.
4.	Photo material of participating areas - software	
5.	*Screenshots from specialized software ISACO2 – areas 2022/2023*	

6.	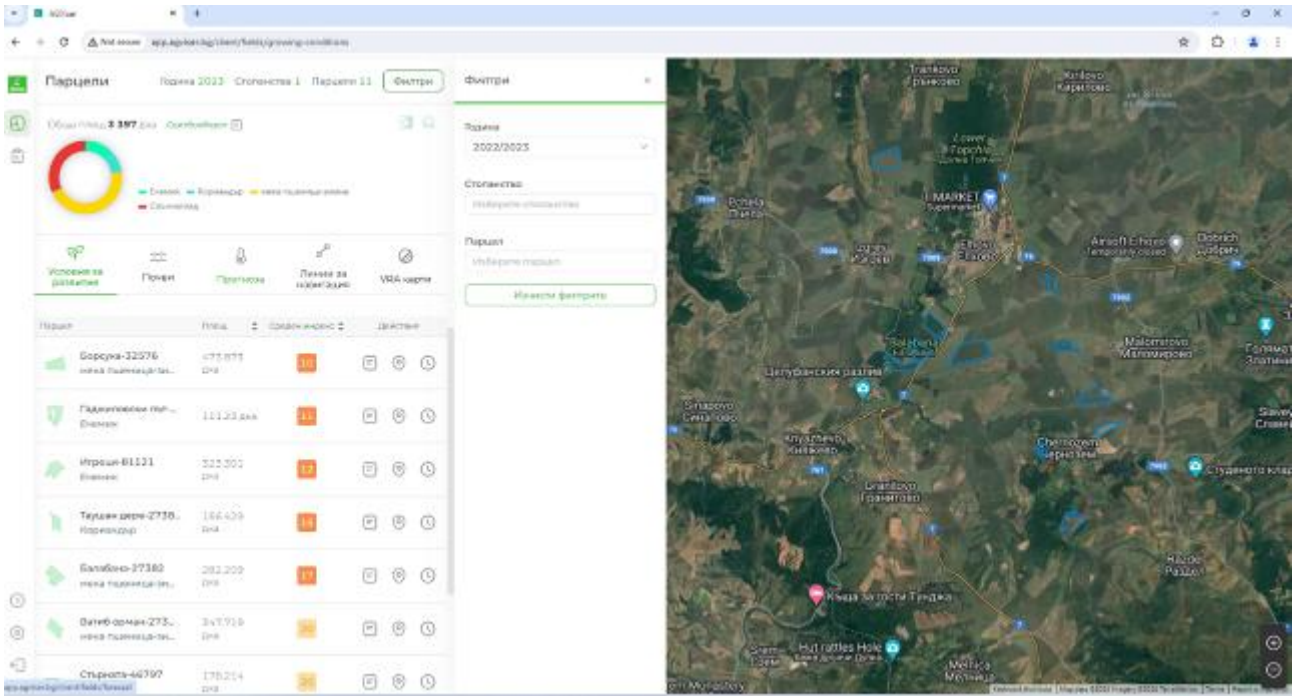
7.	*Screenshots from specialized software ISACO2 – areas 2023/2024*
8.	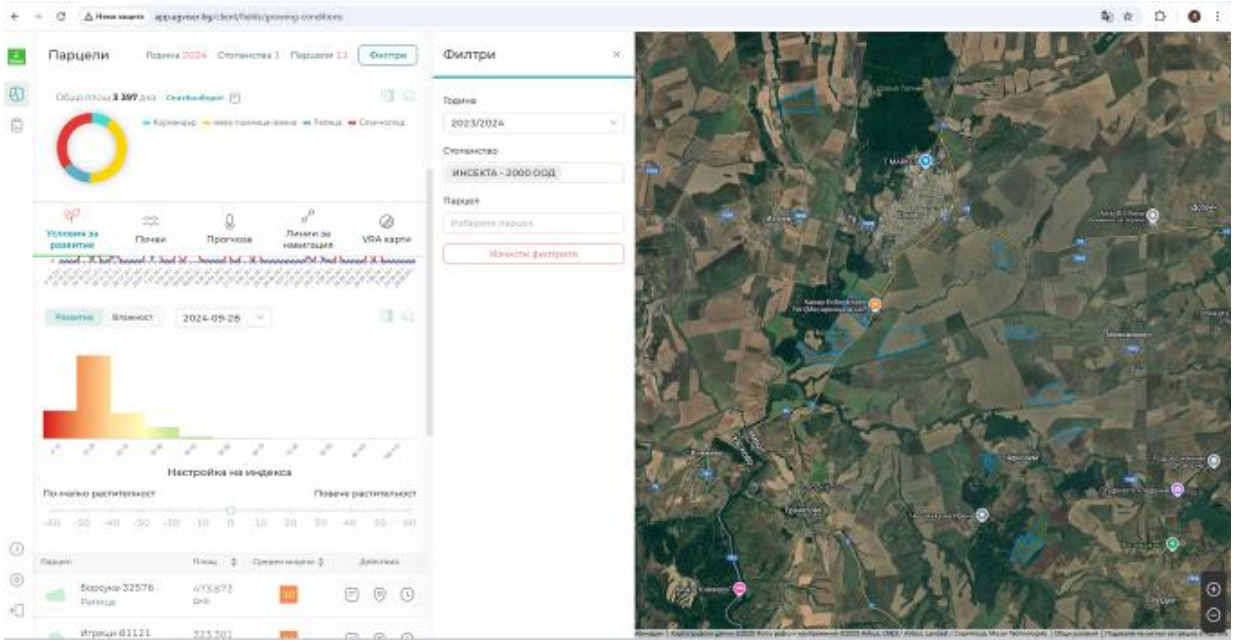
9.	*Screenshots from specialized software ISACO2 – sample of a trace from sampling 2022/2023*

10.	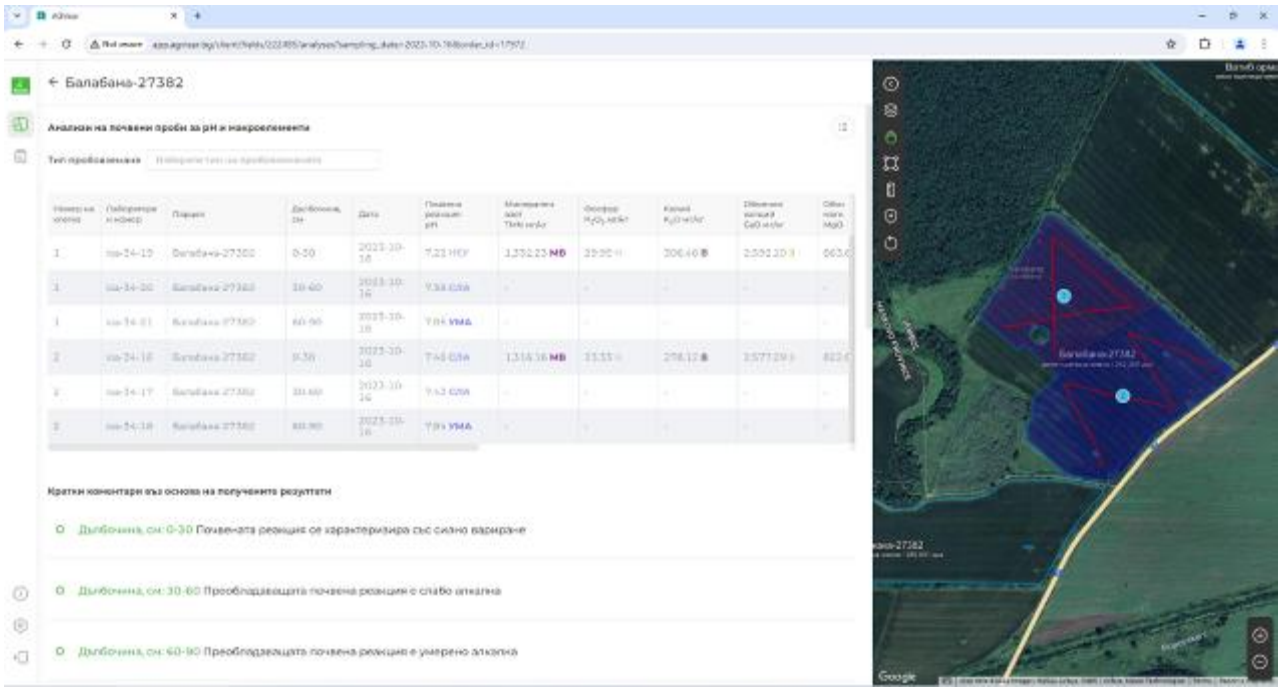		
11.	*Screenshots from specialized software ISACO2 – sample of a trace from sampling 2023/2024*		
12.	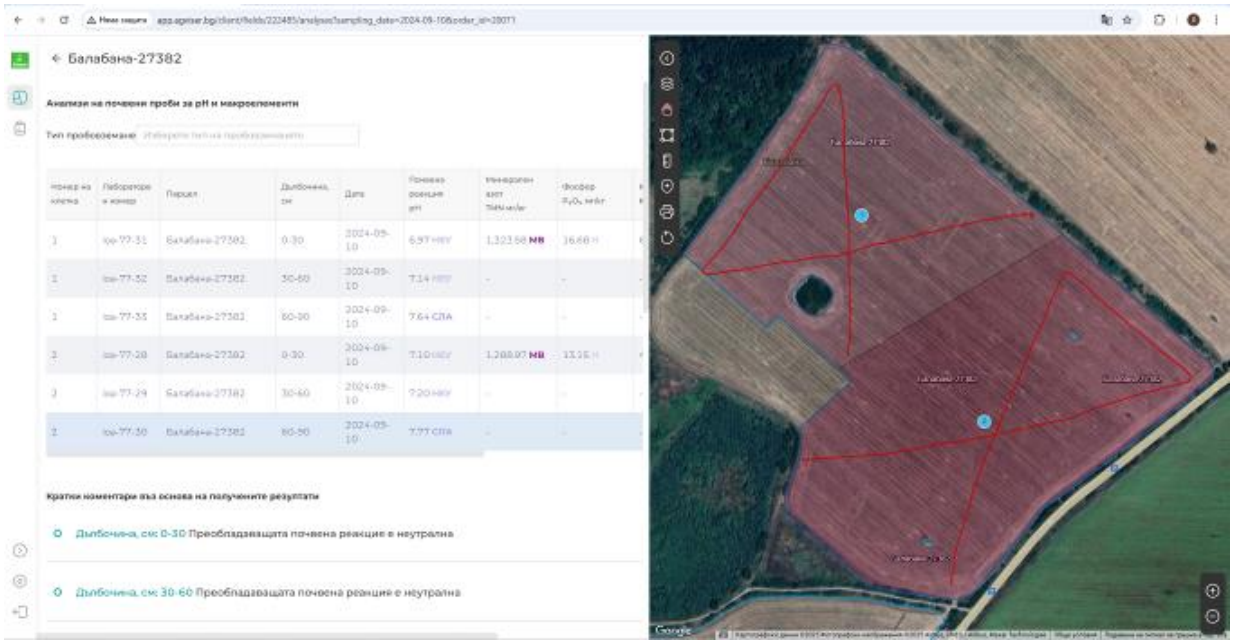		
13.	Photo material on site visit		
14.	*Гаджиловски път-81121*	*Долна Коруджа-46797*	*Жечев дол-81121*

15.			
16.	Overall assessment, conclusions.		The farm is subject to the issuance of credits for the current reporting period.

V.2.3. Accompanying documents: INSECTA-2000 OOD № CSBG-34SE-22/27-AGRI-0013

1. Contract – (see file 23.09.20-13 -PR0202-Administrative Contract_CARBONSAFE_INSEKTA-2000 OOD_v1_22.06.23)

2. Protocol of sampling and testing by the Laboratory – (Lab Protocol No.: 15530-15531/27.10.23; 15538/27.10.23; 15594/13.11.23; 374-387/06.02.2025; 414-418/07.02.2025)

3. Agronomic recommendations 23 - 24 – (see files: Agronomic recommendations from 775 to 785 in pdf format)

4. Agronomic recommendations 24 - 25 – (see files: Agronomic recommendations from 1244 to 1252, from 1307 to 1308 in pdf format)

5. Individual strategy – (see file: 23.11.07-PR0103-Individual strategy_v1_22.06.23_INSEKTA-2000 OOD)

6. Individual strategy – (see file: 24.10.17-PR0103-Individual strategy_v1_22.06.23_INSECTA-2000 OOD)

7. Technological map – (see file: 24.10.14-PR0104-Technological map_INSEKTA-2000 OOD_v1_22.06.23)

8. Monitoring report – (see file: 24.10.14-PR0107-Monitoring report from on-the-spot inspection_v1_22.06.23_INSEKTA-2000 OOD)

9. Data for calculation of sequestered soil carbon (SOC) CL PR0205 - (see file: S-25.04.20-PR0205-ER calculation_SOC_v3.1_INSEKTA_recap)

10. Annual report - (see file: 25.05.05-PR0211-Annual_Periodic Report_v2_22.10.24_INSEKTA-2000 OOD)

V.3. Project participant: ET AGROINS-DIMKA MARINOVA № CSBG-34SE-22/27-AGRI-0014

V.3.1. Project participant data: ET AGROINS-DIMKA MARINOVA № CSBG-34SE-22/27-AGRI-0014

PARTICIPANT DATA	
Name:	ET AGROINS-DIMKA MARINOVA
UIC/Bulstat:	128567242
Phone:	+359898653844
E-mail:	insekta@abv.bg
PROJECT DATA	
Project participant ID:	CSBG-34SE-22/27-AGRI-0014
Project participant No/date of contract *(dd.mm.yy):*	CSBG-34SE-22/27-AGRI-0014/20.9.2023
Gross amount of removed GHG emissions carbon dioxide CO2 (t CO2)	31651
Uncertainty deduction (20,70 % of Gross amount of removed GHG emissions carbon dioxide t CO2 eq)	6552
N2O emissions from mineral fertilizers (t CO2 eq)	0
Total fuel consumption (t CO2 eq)	157
Emissions from leakage (t CO2 eq)	0
Adjustments to reduce removals from GHG (t CO2 eq)	0
Net ammount of GHG removed carbon dioxide (t CO2 eq)	24942
Total Buffer allocation (5% from Net ammount of GHG removed carbon dioxide (t CO2 eq))	1247
Issuable this cycle (25% from Net ammount of GHG removed carbon dioxide (t CO2 eq))	6234
Retained in sub-project reserve (75% from Net ammount of GHG removed carbon dioxide (t CO2 eq))	18708
Buffer allocated in this cycle (5% from Issuable this cycle)	311
Total surveyed areas in ha:	590,21
Total areas for the reporting period in ha:	590,21

See document:	S-25.04.25-PR0205-ER calculation_SOC_v3.1_ET AGROINS D. MARINOVA_recap
Location	Izgrev
Location	Chernozem
METHODOLOGY DATA	
Methodology	METHODOLOGY FOR IMPROVING AND REPORTING THE LEVEL OF SEQUESTERED CARBON IN THE SOIL IN THE AGRICULTURAL SECTOR
Methodology Code	CSBG-AGRI
Registration	Balkan Carbon Credits Standard (BCCS)
Version	3.1/22.08.25
Sector	15-Agriculture
Documents	Contract No: MET.VAL.22.25/16.12.2022. Validation Report MET.VAL.22.25/20.06.2023.
Authorized Validation Body	Earthood Service Private Limited
Sub-project crediting period	29.05.2023 – 21.09.2028
Sub-project start date	29.05.2023
Reporting Period from	23.03.2024
Reporting Period to	15.05.2025
PROJECT DEVELOPER DATA	
Name:	CARBONSAFE JSC
Registration date:	17.11.2022
UIC/BULSTAT:	207162188
VAT No.	BG207162188
Conversion date:	19.03.2025
UIC/BULSTAT:	208222962
VAT No.	BG208222962

V.3.2. Project activity data: ET AGROINS-DIMKA MARINOVA № CSBG-34SE-22/27-AGRI-0014

№	Description	Details
1.	The agricultural holding is located in the Southeastern region of Bulgaria, in the villages of Izgrev and Chernozem, Elhovo municipality, Yambol region. The holding grows the following crops during the reporting period: Barley - winter, Coriander, Soft wheat - winter, Sunflower	The agricultural holding is registered in the Register of Farmers at the Ministry of Agriculture with the Agricultural producers code 41752 The agricultural holding is registered in the Commercial Register at the Registry Agency with the UIC 128567242
2.	Monitoring report from on-site inspection - general assessment, conclusions and recommendations. 24.11.29-PR0107-Monitoring report from on-the-spot inspection_v1_22.06.23_ET AGROINS-DIMKA MARINOVA	The agricultural practices set out in the individual strategy are implemented on the areas participating in the program. The farm has the opportunity to supplement the practices. It is recommended to work towards ensuring year-round soil cover on the areas participating in the program with annual crops (intermediate and/or cover crops). The use of organic fertilizers, soil improvers and biostimulants is recommended in order to improve soil health and fertility.
3.	Annual/periodic report for the first year of the project - general assessment, conclusions and recommendations. 25.05.05-PR0211-Annual_Periodic Report_v2_22.10.24_ET AGROINS-DIMKA MARINOVA	**1.** The farm has the potential to continue implementing the project. **2.** The farm is subject to monitoring for the next reporting period. **3.** The farm is subject to the issuance of credits for the current reporting period.
4.	Photo material of participating areas - software	
5.	*Screenshots from specialized software ISACO2 – areas 2022/2023*	

6.	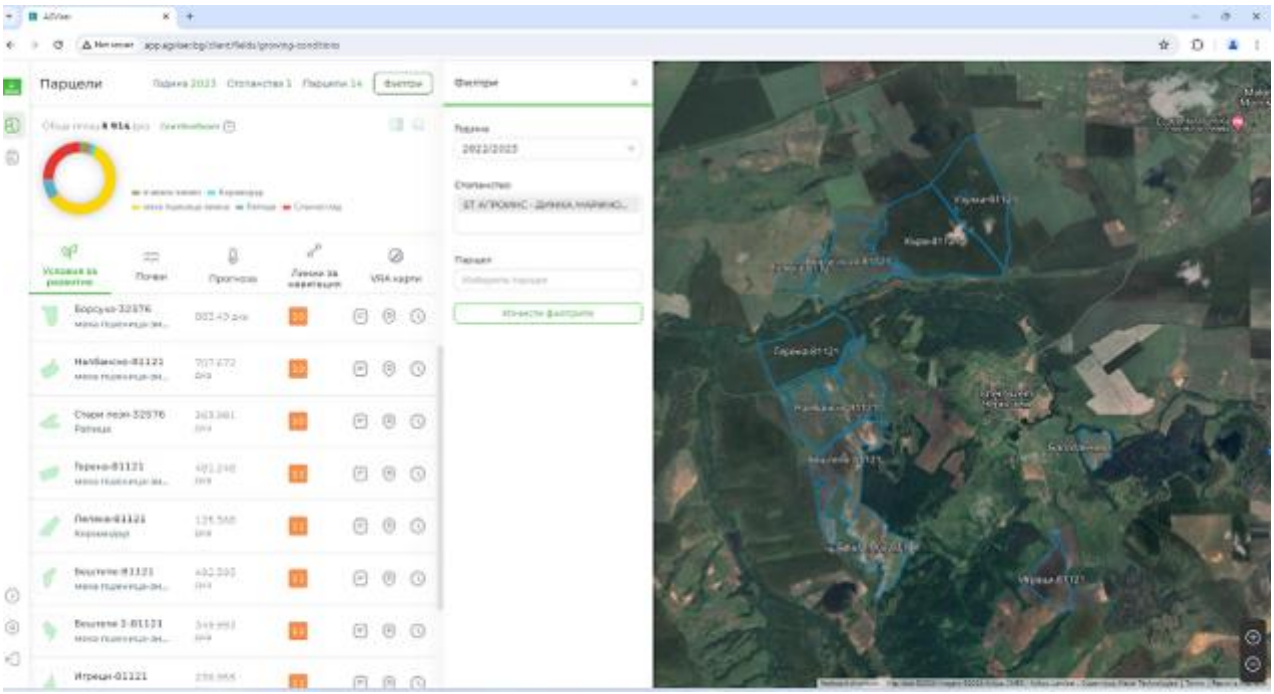
7.	*Screenshots from specialized software ISACO2 – areas 2023/2024*
8.	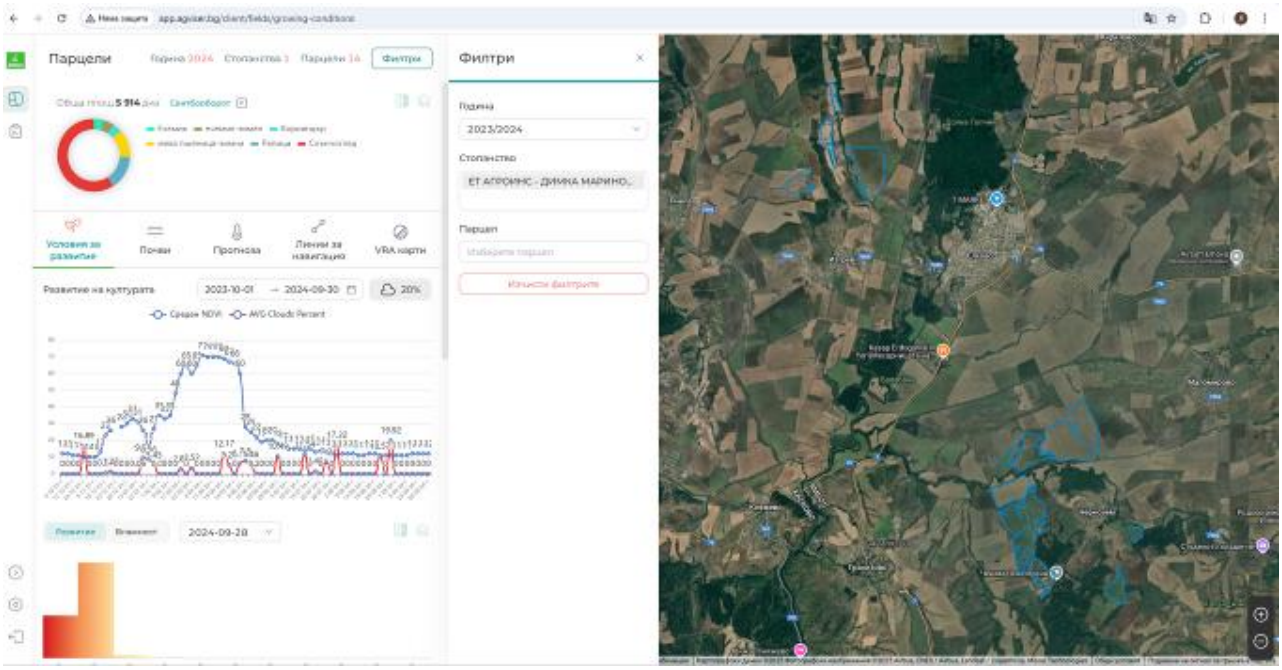
9.	*Screenshots from specialized software ISACO2 – sample of a trace from sampling 2022/2023*

10.	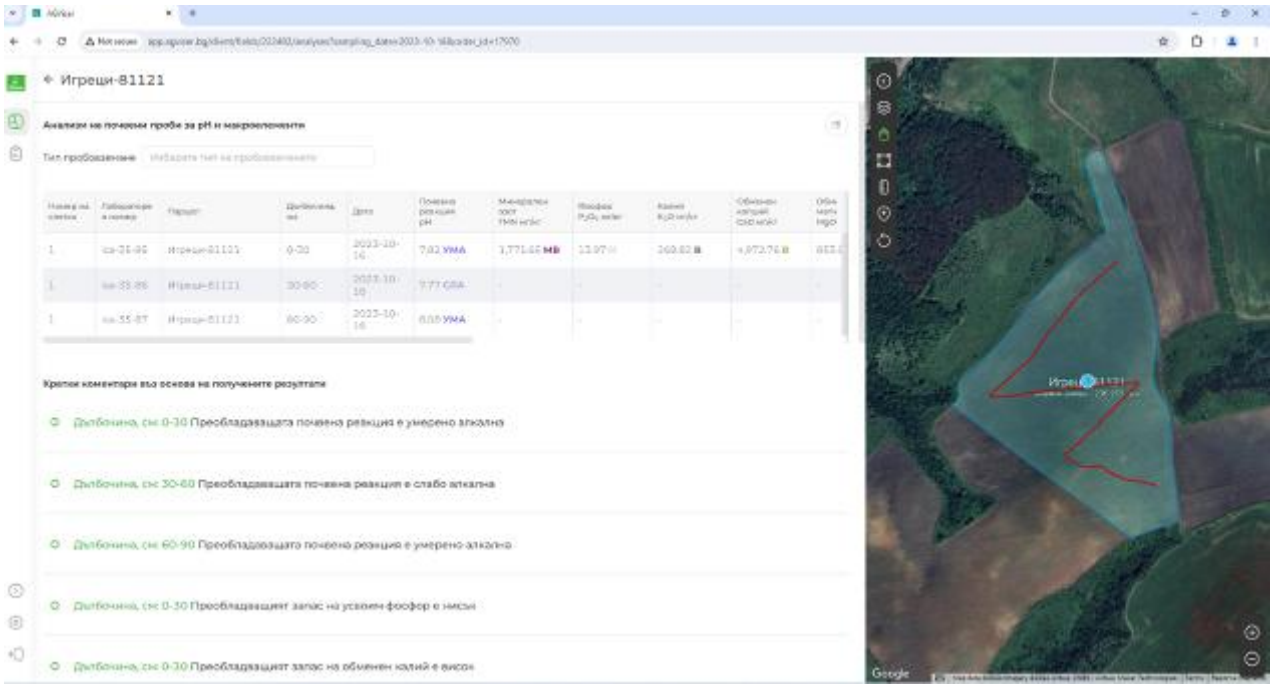		
11.	*Screenshots from specialized software ISACO2 – sample of a trace from sampling 2023/2024*		
12.	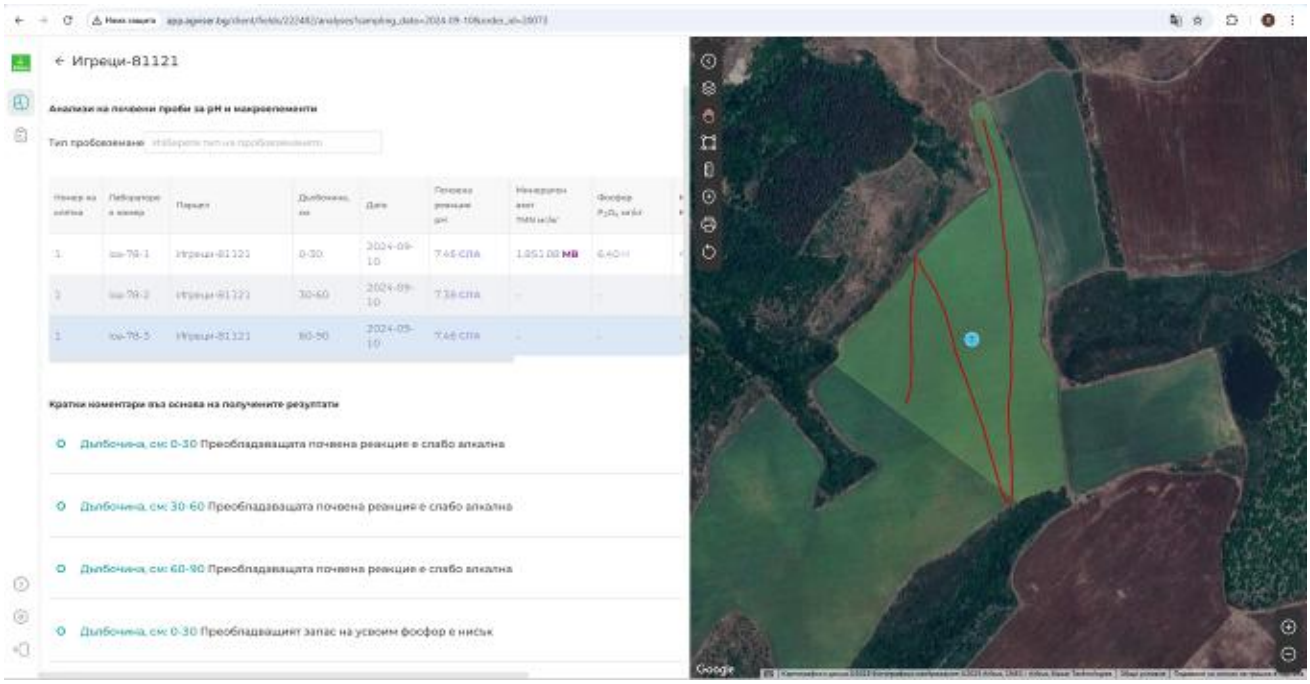		
13.	Photo material on site visit		
14.	*Бештепе-81121*	*Борсука-32576*	*Геренчета-32576*

15.			
16.	Overall assessment, conclusions.		The farm is subject to the issuance of credits for the current reporting period.

V.3.3. Accompanying documents: ET AGROINS-DIMKA MARINOVA № CSBG-34SE-22/27-AGRI-0014

1. Contract – (see file: 23.09.20-14-Administrative Contract_Additional agreement_CARBONSAFE_ET AGROINS-DIMKA MARINOVA_v1_22.06.23)

2. Protocol of sampling and testing by Laboratory – (Lab Protocol No.: 15530-15531/27.10.23; 15594/13.11.23; 388-409/07.02.2025; 419-425/11.02.2025)

3. Agronomic Recommendations 23 - 24 – (see files: Agronomic recommendations from 786 to 799 in pdf format)

4. Agronomic Recommendations 24 - 25 – (see files: Agronomic recommendations from 1309 to 1322 in pdf format)

5. Individual strategy – (see file: 23.11.07-PR0103-Individual strategy_v1_22.06.23_ET AGROINS-DIMKA MARINOVA)

6. Individual strategy – (see file: 24.10.17-PR0103-Individual strategy_v1_22.06.23_ET AGROINS-DIMKA MARINOVA)

7. Technological map – (see file: 24.11.29-PR0104-Technological map_ET AGROINS-DIMKA MARINOVA_v1_22.06.23)

8. Monitoring report – (see file: 24.11.29-PR0107-Monitoring report from on-the-spot inspection_v1_22.06.23_ET AGROINS-DIMKA MARINOVA)

9 Data for calculation of sequestered soil carbon (SOC) CL PR0205 - (see file: S-25.04.25-PR0205-ER calculation_SOC_v3.1_ET AGROINS D. MARINOVA_recap)

10. Annual report – (see file: 25.05.05-PR0211-Annual_Periodic Report_v2_22.10.24_ET AGROINS-DIMKA MARINOVA)

SECTION VI.

DETAILED PRESENTATION OF DATA FOR PROJECT VALIDATION AND VERIFICATION OF REMOVAL OF THE GREENHOUSE GAS CARBON DIOXIDE (CO_2)

VI.1. Project participant: ET STOZHER - STOYAN STOYANOV № CSBG-34SE-23/28-AGRI-0009

VI.1.1. Project participant data: ET STOZHER - STOYAN STOYANOV № CSBG-34SE-23/28-AGRI-0009

PARTICIPANT DATA	
Name:	ET STOZHER - STOYAN STOYANOV
UIC/Bulstat:	838187633
Phone:	+359878896494
E-mail:	stojer2010@abv.bg
PROJECT DATA	
Project participant ID:	CSBG-34SE-23/28-AGRI-0009
Project participant No/date of contract *(dd.mm.yy):*	CSBG-34SE-23/28-AGRI-0009/23.11.2023
Gross amount of removed GHG emissions carbon dioxide CO2 (t CO2)	60488
Uncertainty deduction (20,70 % of Gross amount of removed GHG emissions carbon dioxide t CO2 eq)	12522
N2O emissions from mineral fertilizers (t CO2 eq)	15
Total fuel consumption (t CO2 eq)	218
Emissions from leakage (t CO2 eq)	0
Adjustments to reduce removals from GHG (t CO2 eq)	0
Net ammount of GHG removed carbon dioxide (t CO2 eq)	47733
Total Buffer allocation (5% from Net ammount of GHG removed carbon dioxide (t CO2 eq))	2386
Issuable this cycle (25% from Net ammount of GHG removed carbon dioxide (t CO2 eq))	11931
Retained in sub-project reserve (75% from Net ammount of GHG removed carbon dioxide (t CO2 eq))	35802
Buffer allocated in this cycle (5% from Issuable this cycle)	596

Total surveyed areas in ha:	804,66
Total areas for the reporting period in ha:	804,66
See document:	S-25.04.15-PR0205-ER calculation_SOC_v3.1_ETSTOZHER_recap
Location	Asenovo
Location	Simeonovo
METHODOLOGY DATA	
Methodology	METHODOLOGY FOR IMPROVING AND REPORTING THE LEVEL OF SEQUESTERED CARBON IN THE SOIL IN THE AGRICULTURAL SECTOR
Methodology Code	CSBG-AGRI
Registration	Balkan Carbon Credits Standard (BCCS)
Version	3.1/22.08.25
Sector	15-Agriculture
Documents	Contract No: MET.VAL.22.25/16.12.2022. Validation Report MET.VAL.22.25/20.06.2023.
Authorized Validation Body	Earthood Service Private Limited
Sub-project crediting period	02.10.2023 – 18.02.2029
Sub-project start date	02.10.2023
Reporting Period from	23.03.2024
Reporting Period to	15.05.2025
PROJECT DEVELOPER DATA	
Name:	CARBONSAFE JSC
Registration date:	17.11.2022
UIC/BULSTAT:	207162188
VAT No.	BG207162188
Conversion date:	19.03.2025
UIC/BULSTAT:	208222962
VAT No.	BG208222962

VI.1.2. Project activity data: ET STOZHER - STOYAN STOYANOV № CSBG-34SE-23/28-AGRI-0009

No.	Description	Details
1.	The agricultural holding is located in the Southeastern region of Bulgaria, the villages of Asenovo and Simeonovo, Tundzha municipality, Yambol region. The holding grows the following crops during the reporting period: Barley, Soft wheat, Sunflower, Corn.	The agricultural holding is registered in the Register of Farmers at the Ministry of Agriculture with the AGRICULTURAL PRODUCER CODE 21626 The agricultural holding is registered in the Commercial Register at the Registry Agency with the UIC 838187633
2.	Monitoring report from on-site inspection - general assessment, conclusions and recommendations. 25.01.07-PR0107-Monitoring report from on-the-spot inspection_v1_22.06.23_ET STOZHER – STOYAN STOYANOV	The agricultural practices set out in the individual strategy are implemented on the areas participating in the program. The farm has the opportunity to supplement the practices. It is recommended to work towards ensuring year-round soil cover on the areas participating in the program with annual crops (intermediate and/or cover crops). The use of organic fertilizers, soil improvers and biostimulants is recommended in order to improve soil health and fertility.
3.	Annual/periodic report for the first year of the project - general assessment, conclusions and recommendations. 25.05.21-PR0211-Annual_Periodic Report_v2_22.10.24_ET STOZHER – STOYAN STOYANOV	The farm has the potential to continue implementing the project. The farm is subject to monitoring for the next reporting period. The farm is subject to the issuance of credits for the current reporting period.
4.	Photo material of participating areas - software	
5.	*Screenshots from specialized software ISACO2 – areas 2023/2024*	

6.	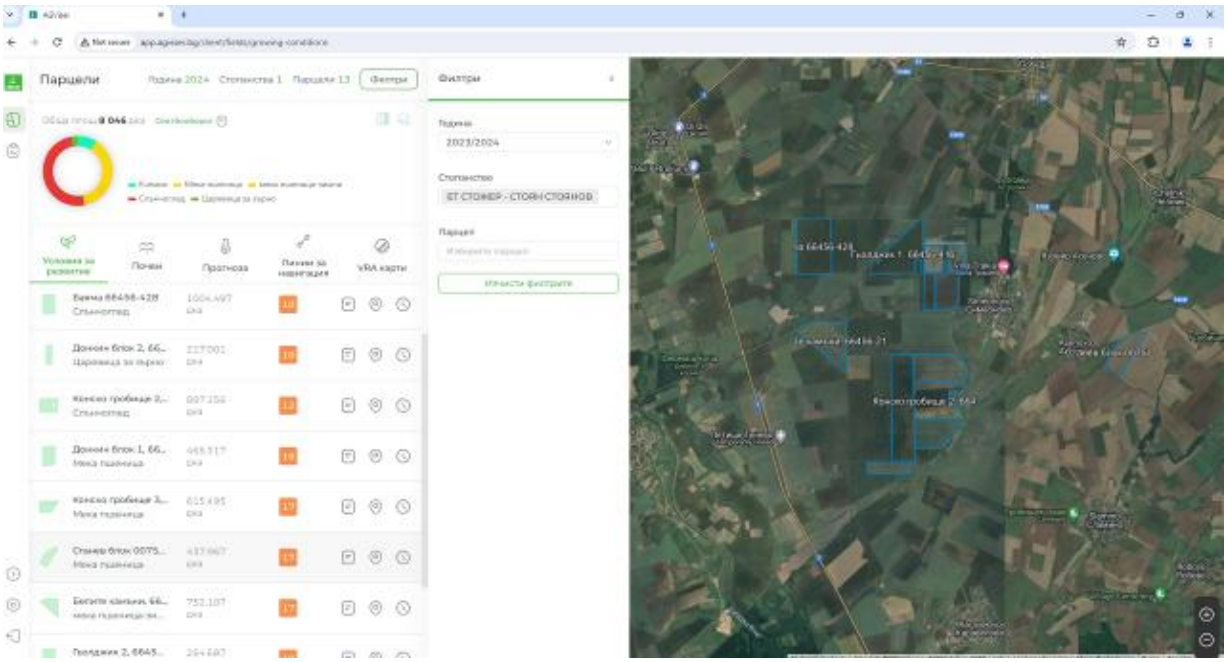
7.	*Screenshots from specialized software ISACO2 – areas 2024/2025*
8.	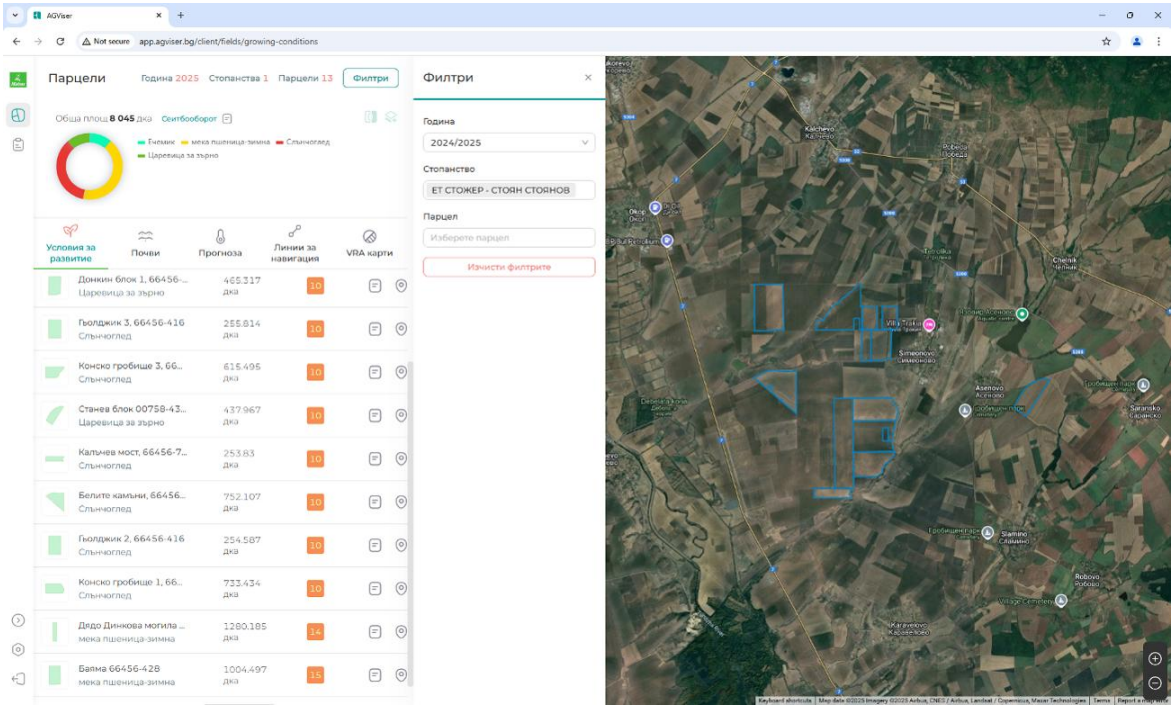
9.	*Screenshots from specialized software ISACO2 – sample of a trace from sampling 2023/2024*

10.	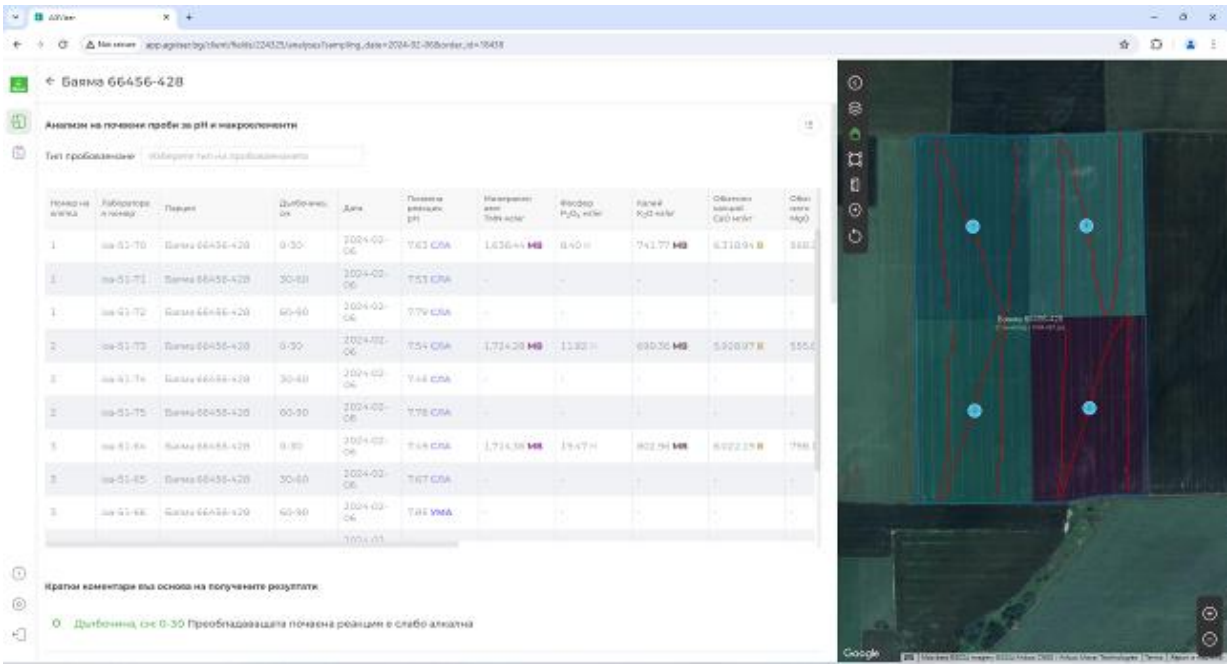	
11.	*Screenshots from specialized software ISACO2 – sample of a trace from sampling 2024/2025*	
12.	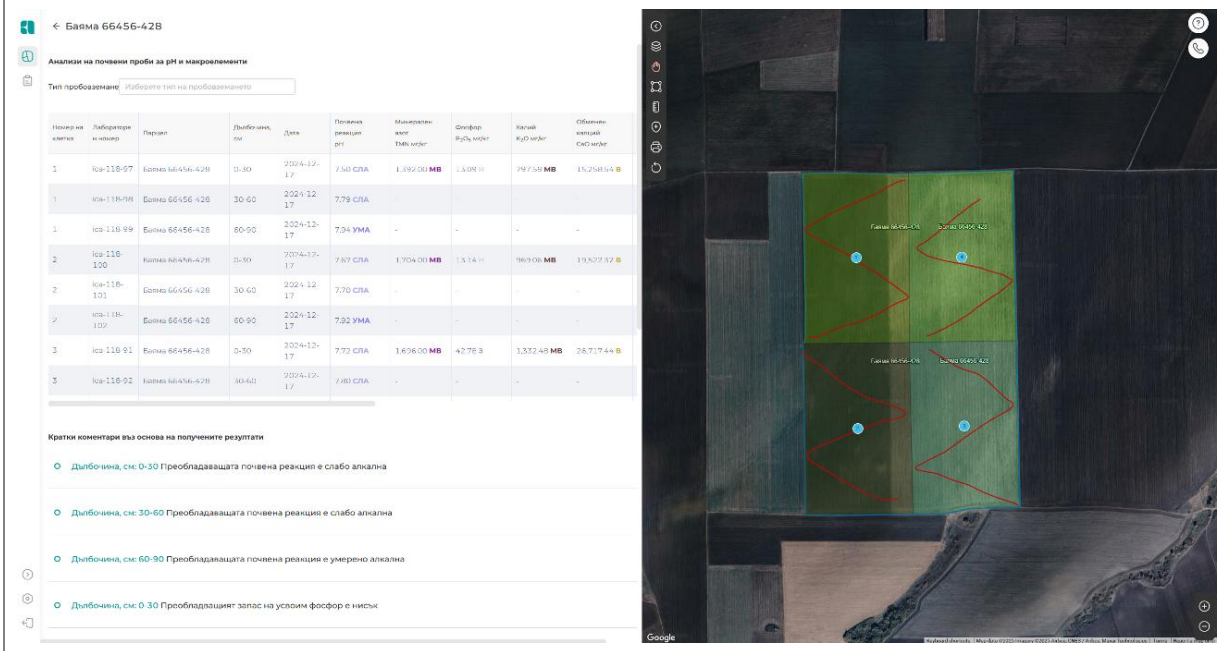	
13.	Overall assessment, conclusions.	The farm is subject to the issuance of credits for the current reporting period.

VI.1.3. Accompanying documents: ET STOZHER - STOYAN STOYANOV № CSBG-34SE-23/28-AGRI-0009

1. Contract – (see file: 2 23.11.23-PR0202-Administrative Contract_CARBONSAFE_ET STOZHER-STOYAN STOYANOV_v1_22.06.23)

2. Protocol of sampling and testing by the Laboratory – (Lab Protocol No.: 15763/21.02.24; 945-978/14.03.2025)

3. Agronomic recommendations 23 - 24 – (see files: Agronomic recommendations from 931 to 943 in pdf format)

4. Agronomic recommendations 24 - 25 – (see files: Agronomic recommendations from 1794 to 1806 in pdf format)

5. Individual strategy – (see file: 24.01.26-PR0103-Individual strategy_v1_22.06.23_ET STOZHER – STOYAN STOYANOV)

6. Individual strategy – (see file: 25.04.01-PR0103-Individual strategy_v1_22.06.23_ET STOZHER - STOYAN STOYANOV)

7. Technological map – (see folder: 25.01.07-Technological maps_ET STOZHER-STOYAN STOYANOV)

8. Monitoring report – (see file: 25.01.07-PR0107-Monitoring report from on-the-spot inspection_v1_22.06.23_ET STOZHER – STOYAN STOYANOV)

9. Data for calculation of sequestered soil carbon (SOC) CL PR0205 - (see file: S-25.04.15-PR0205-ER calculation_SOC_v3.1_ET STOZHER_recap)

10. Annual report – (see file: 25.05.21-PR0211-Annual_Periodic Report_v2_22.10.24_ET STOZHER – STOYAN STOYANOV)

SECTION VII.

DETAILED PRESENTATION OF DATA FOR PROJECT VALIDATION AND VERIFICATION OF REMOVAL OF THE GREENHOUSE GAS CARBON DIOXIDE (CO_2)

VII.1. Project participant: SORTOVI SEMENA-BURGAS OOD № CSBG-34SE-22/27-AGRI-0016

VII.1.1. Project participant data: SORTOVI SEMENA-BURGAS OOD № CSBG-34SE-22/27-AGRI-0016

PARTICIPANT DATA	
Name:	SORTOVI SEMENA-BURGAS OOD
UIC/Bulstat:	102116353
Phone:	+359885647741
E-mail:	sortovisem@abv.bg
PROJECT DATA	
Project participant ID:	CSBG-34SE-22/27-AGRI-0016
Project participant No/date of contract *(dd.mm.yy):*	CSBG-34SE-22/27-AGRI-0016/22.9.2023
Gross amount of removed GHG emissions carbon dioxide CO2 (t CO2)	3473
Uncertainty deduction (20,70 % of Gross amount of removed GHG emissions carbon dioxide t CO2 eq)	719
N2O emissions from mineral fertilizers (t CO2 eq)	0
Total fuel consumption (t CO2 eq)	55
Emissions from leakage (t CO2 eq)	1
Adjustments to reduce removals from GHG (t CO2 eq)	0
Net ammount of GHG removed carbon dioxide (t CO2 eq)	2698
Total Buffer allocation (5% from Net ammount of GHG removed carbon dioxide (t CO2 eq))	134
Issuable this cycle (25% from Net ammount of GHG removed carbon dioxide (t CO2 eq))	674
Retained in sub-project reserve (75% from Net ammount of GHG removed carbon dioxide (t CO2 eq))	2024
Buffer allocated in this cycle (5% from Issuable this cycle)	33

Total surveyed areas in ha:	200,66
Total areas for the reporting period in ha:	200,66
See document:	S-25.04.25-PR0205-ER calculation_SOC_v3.1_SORTOVI SEMENA_recap
Location	Burgas
Location	Kameno
METHODOLOGY DATA	
Methodology	METHODOLOGY FOR IMPROVING AND REPORTING THE LEVEL OF SEQUESTERED CARBON IN THE SOIL IN THE AGRICULTURAL SECTOR
Methodology Code	CSBG-AGRI
Registration	Balkan Carbon Credits Standard (BCCS)
Version	3.1/22.08.25
Sector	15-Agriculture
Documents	Contract No: MET.VAL.22.25/16.12.2022. Validation Report MET.VAL.22.25/20.06.2023.
Authorized Validation Body	Earthood Service Private Limited
Sub-project crediting period	29.05.2023 – 21.09.2028
Sub-project start date	29.05.2023
Reporting Period from	23.03.2024
Reporting Period to	15.05.2025
PROJECT DEVELOPER DATA	
Name:	CARBONSAFE JSC
Registration date:	17.11.2022
UIC/BULSTAT:	207162188
VAT No.	BG207162188
Conversion date:	19.03.2025
UIC/BULSTAT:	208222962
VAT No.	BG208222962

VII.1.2. Project activity data: SORTOVI SEMENA-BURGAS OOD № CSBG-34SE-22/27-AGRI-0016

№	Description	Details
1.	The agricultural holding is located in the Southeastern region of Bulgaria. village of Kameno and the city of Burgas, municipality of Burgas, Burgas region. The holding during the reporting period grew the crops Barley, wheat.	The agricultural holding is registered in the Register of Farmers at the Ministry of Agriculture with the Agricultural producers code 239 The agricultural holding is registered in the Commercial Register at the Registry Agency with the UIC 102116353
2.	Monitoring report from on-site inspection - general assessment, conclusions and recommendations. 24.11.29-PR0107-Monitoring report from on-the-spot inspection_v1_22.06.23_SORTOVI SEMENA BURGAS OOD	The agricultural practices set out in the individual strategy are implemented on the areas participating in the program. The farm has the opportunity to supplement the practices. It is recommended to work towards ensuring year-round soil cover on the areas participating in the program with annual crops (intermediate and/or cover crops). The use of organic fertilizers, soil improvers and biostimulants is recommended in order to improve soil health and fertility.
3.	Annual/periodic report for the first year of the project - general assessment, conclusions and recommendations. 25.05.12-PR0211-Annual_Periodic Report_v2_22.10.24_SORTOVI SEMENA BURGAS OOD	**1.** The farm has the potential to continue implementing the project. **2.** The farm is subject to monitoring for the next reporting period. **3.** The farm is subject to the issuance of credits for the current reporting period.
4.	Photo material of participating areas - software	
5.	*Screenshots from specialized software ISACO2 – areas 2022/2023*	

6.	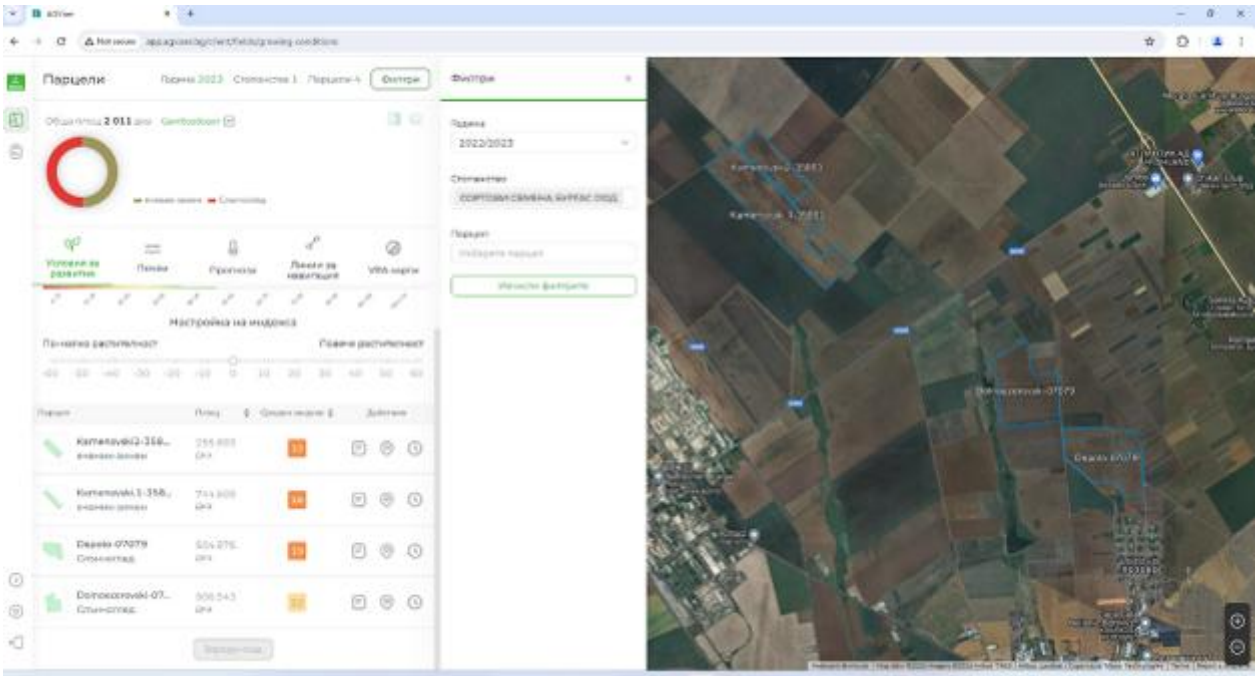
7.	*Screenshots from specialized software ISACO2 – areas 2023/2024*
8.	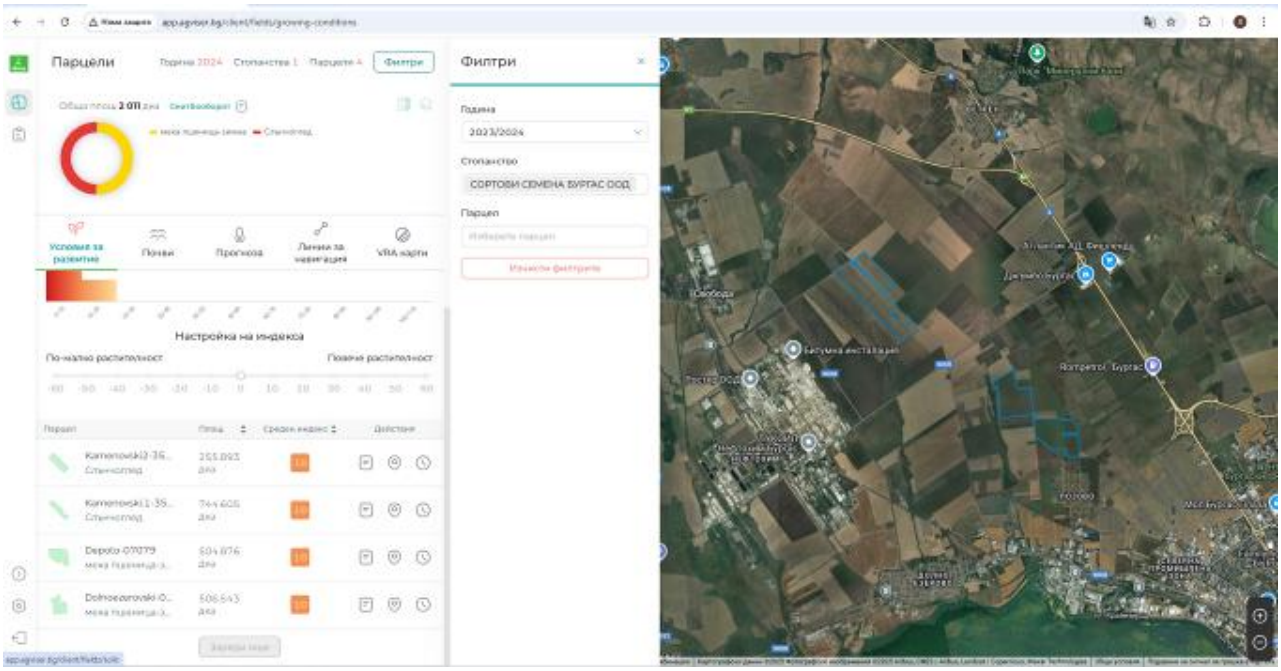
9.	*Screenshots from specialized software ISACO2 – sample of a trace from sampling 2022/2023*

10.	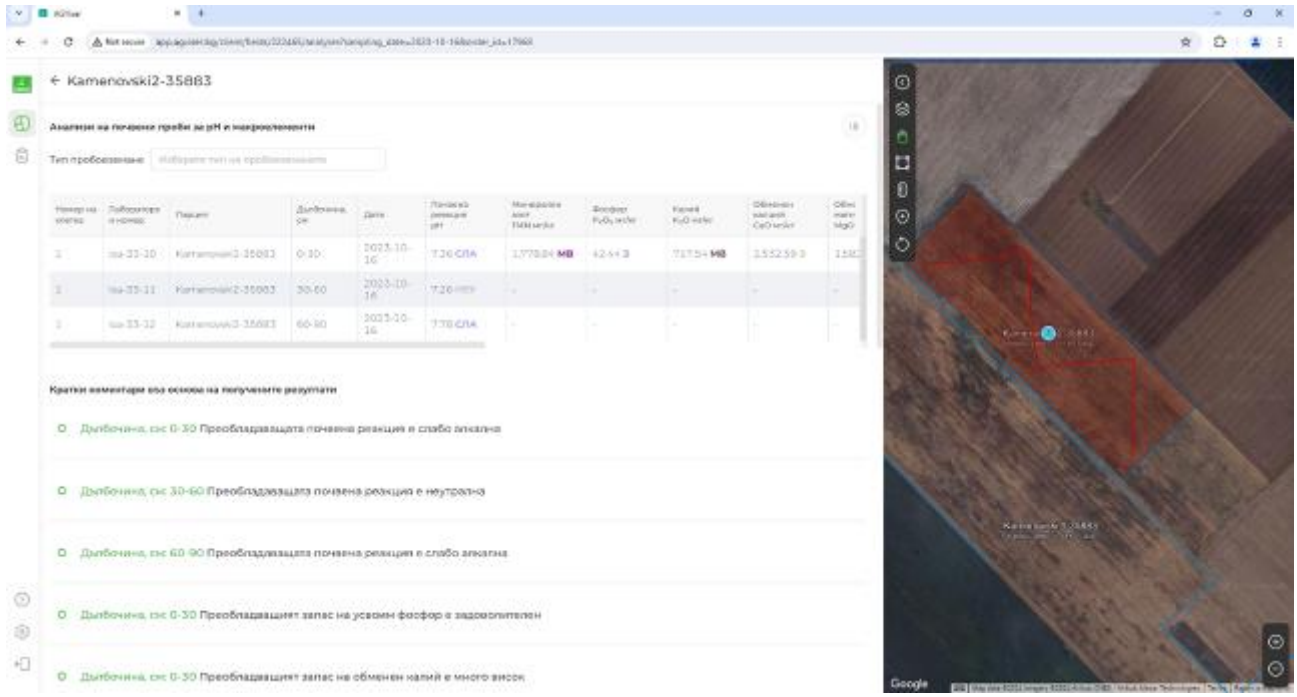	
11.	*Screenshots from specialized software ISACO2 – sample of a trace from sampling 2023/2024*	
12.	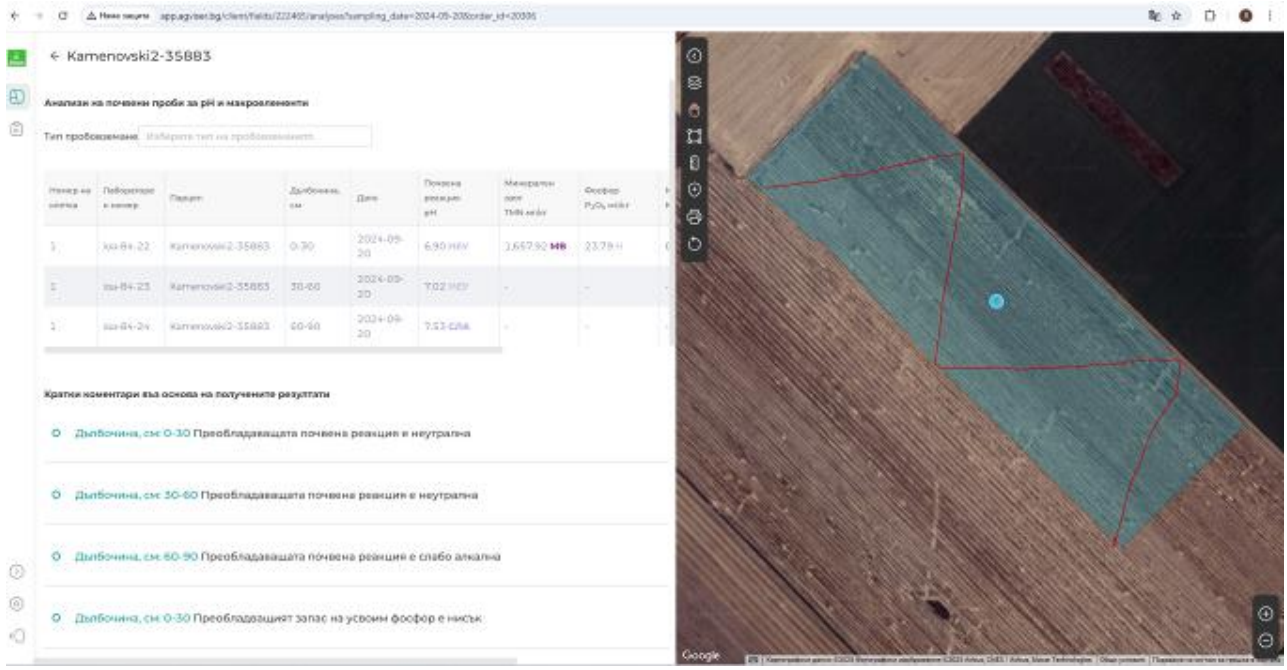	
13.	Photo material on site visit	
14.	*Депото-07079*	*Долноезеровски-07079*

15.			
16.	Overall assessment, conclusions.		The farm is subject to the issuance of credits for the current reporting period.

VII.1.3. Accompanying documents: SORTOVI SEMENA-BURGAS OOD № CSBG-34SE-22/27-AGRI-0016

1. Contract – (see file: 23.09.22-16-PR0202-Administrative Contract_CARBONSAFE_SORTOVI SEMENA BURGAS OOD_v1_22.06.23)

2. Protocol of sampling and testing by Laboratory – (Lab Protocol No.: 15530-15531/27.10.23; 15538/27.10.23; 455-462/12.02.2025)

3. Agronomic recommendations 23 - 24 – (see files: Agronomic recommendations from 772 to 773, from 1236 to 1237 in pdf format)

4. Agronomic recommendations 24 - 25 – (see files: Agronomic recommendations from 1334 to 1337 in pdf format)

5. Individual strategy – (see file: 23.10.12-PR0103-Individual strategy_v1_22.06.23_SORTOVI SEMENA BURGAS OOD)

6. Individual strategy – (see file: 24.11.07-PR0103-Individual strategy_v1_22.06.23_SORTOVI SEMENA-BURGAS OOD)

7. Technological map – (see files: 24.11.29-PR0104-Technological map_v1_22.06.23_SORTOVI SEMENA BURGAS OOD-Barley; IN- 24.11.29-PR0104-Technological map_v1_22.06.23_SORTOVI SEMENA BURGAS OOD-Sunflower)

8. Monitoring report – (see file: 24.11.29-PR0107-Monitoring report from on-the-spot inspection_v1_22.06.23_SORTOVI SEMENA BURGAS OOD)

9. Data for calculation of sequestered soil carbon (SOC) CL PR0205 - (see file: S-25.04.25-PR0205-ER calculation_SOC_v3.1_SORTOVI SEMENA_recap)

10. Annual report – (see file: 25.05.12-PR0211-Annual_Periodic Report_v2_22.10.24_SORTOVI SEMENA BURGAS OOD)

SECTION VIII.

DETAILED PRESENTATION OF DATA FOR PROJECT VALIDATION AND VERIFICATION OF REMOVAL OF THE GREENHOUSE GAS CARBON DIOXIDE (CO_2)

VIII.1. Project participant: KRIS-MARI-2008 OOD № CSBG-34SE-23/28-AGRI-0005

VIII.1.1. Project participant data: KRIS-MARI-2008 OOD № CSBG-34SE-23/28-AGRI-0005

PARTICIPANT DATA	
Name:	KRIS-MARI-2008 OOD
UIC/Bulstat:	200359382
E-mail:	krismari2008@gmail.com
Phone:	+359876428692
PROJECT DATA	
Project participant ID:	CSBG-34SE-23/28-AGRI-0005
Project participant No/date of contract *(dd.mm.yy):*	CSBG-34SE-23/28-AGRI-0005/2.10.2023
Gross amount of removed GHG emissions carbon dioxide CO2 (t CO2)	48839
Uncertainty deduction (20,70 % of Gross amount of removed GHG emissions carbon dioxide t CO2 eq)	10110
N2O emissions from mineral fertilizers (t CO2 eq)	0
Total fuel consumption (t CO2 eq)	130
Emissions from leakage (t CO2 eq)	0
Adjustments to reduce removals from GHG (t CO2 eq)	0
Net ammount of GHG removed carbon dioxide (t CO2 eq)	38599
Total Buffer allocation (5% from Net ammount of GHG removed carbon dioxide (t CO2 eq))	1929
Issuable this cycle (25% from Net ammount of GHG removed carbon dioxide (t CO2 eq))	9649
Retained in sub-project reserve (75% from Net ammount of GHG removed carbon dioxide (t CO2 eq))	28950
Buffer allocated in this cycle (5% from Issuable this cycle)	482
Total surveyed areas in ha:	485,95

Total areas for the reporting period in ha:	485,95
See document:	S-25.04.15-PR0205-ER calculation_SOC_v3.1_KRIS-MARI_recap
Location	Izvor
Location	Marinka
Location	Rosen
Location	Tvarditsa
METHODOLOGY DATA	
Methodology	METHODOLOGY FOR IMPROVING AND REPORTING THE LEVEL OF SEQUESTERED CARBON IN THE SOIL IN THE AGRICULTURAL SECTOR
Methodology Code	CSBG-AGRI
Registration	Balkan Carbon Credits Standard (BCCS)
Version	3.1/22.08.25
Sector	15-Agriculture
Documents	Contract No: MET.VAL.22.25/16.12.2022. Validation Report MET.VAL.22.25/20.06.2023.
Authorized Validation Body	Earthood Service Private Limited
Project ID	02.10.2023 – 18.02.2029
Project ID	02.10.2023
Reporting Period from	23.03.2024
Reporting Period to	15.05.2025
PROJECT DEVELOPER DATA	
Name:	CARBONSAFE JSC
Registration date:	17.11.2022
UIC/BULSTAT:	207162188
VAT No.	BG207162188
Conversion date:	19.03.2025
UIC/BULSTAT:	208222962
VAT No.	BG208222962

VIII.1.2. Project activity data: KRIS-MARI-2008 OOD № CSBG-34SE-23/28-AGRI-0005

№	Description	Details
1.	The agricultural holding is located in the Southeastern region of Bulgaria, in the villages of Izvor, Marinka, Rosen and Tvarditsa, Burgas municipality, Burgas region. The holding grows sunflower crops during the reporting period.	The agricultural holding is registered in the Register of Farmers at the Ministry of Agriculture with Agricultural Producer code 3716 The agricultural holding is registered in the Commercial Register at the Registry Agency with UIC 200359382
2.	Monitoring report from on-site inspection - general assessment, conclusions and recommendations. 24.12.17-PR0107-Monitoring report from on-the-spot inspection_v1_22.06.23_KRIS-MARI-2008 OOD	The agricultural practices set out in the individual strategy are implemented on the areas participating in the program. The farm has the opportunity to supplement the practices. It is recommended to work towards ensuring year-round soil cover on the areas participating in the program with annual crops (intermediate and/or cover crops). The use of organic fertilizers, soil improvers and biostimulants is recommended in order to improve soil health and fertility.
3.	Annual/periodic report for the first year of the project - general assessment, conclusions and recommendations. 25.05.12-PR0211-Annual_Periodic Report_v2_22.10.24_KRIS-MARI-2008 OOD	**1.** The farm has the potential to continue implementing the project. **2.** The farm is subject to monitoring for the next reporting period. **3.** The farm is subject to the issuance of credits for the current reporting period.
4.	Photo material of participating areas - software	
5.	*Screenshots from specialized software ISACO2 – areas 2023/2024*	

6.	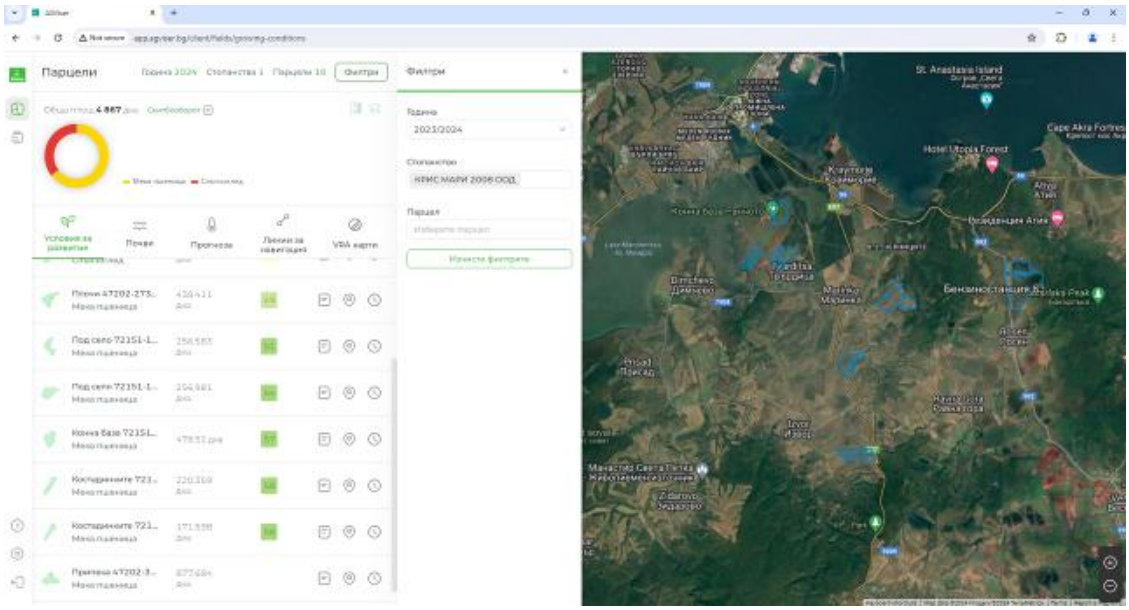
7.	*Screenshots from specialized software ISACO2 – areas 2024/2025*
8.	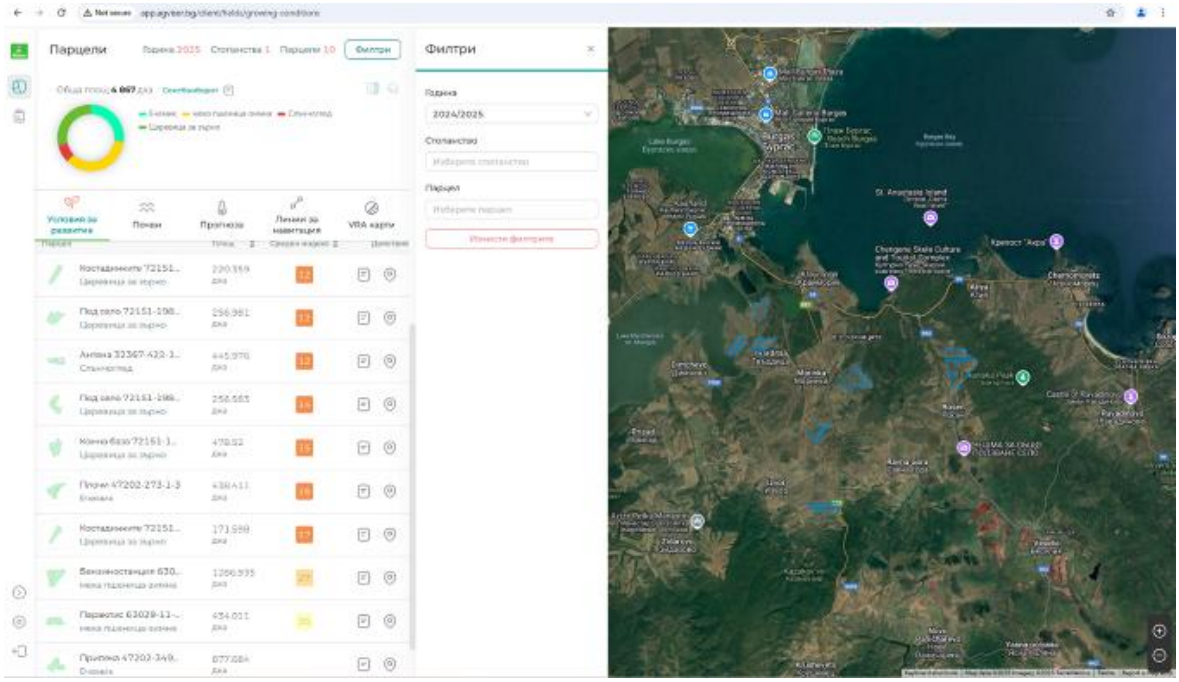
9.	*Screenshots from specialized software ISACO2 – sample of a trace from sampling 2023/2024*

10.	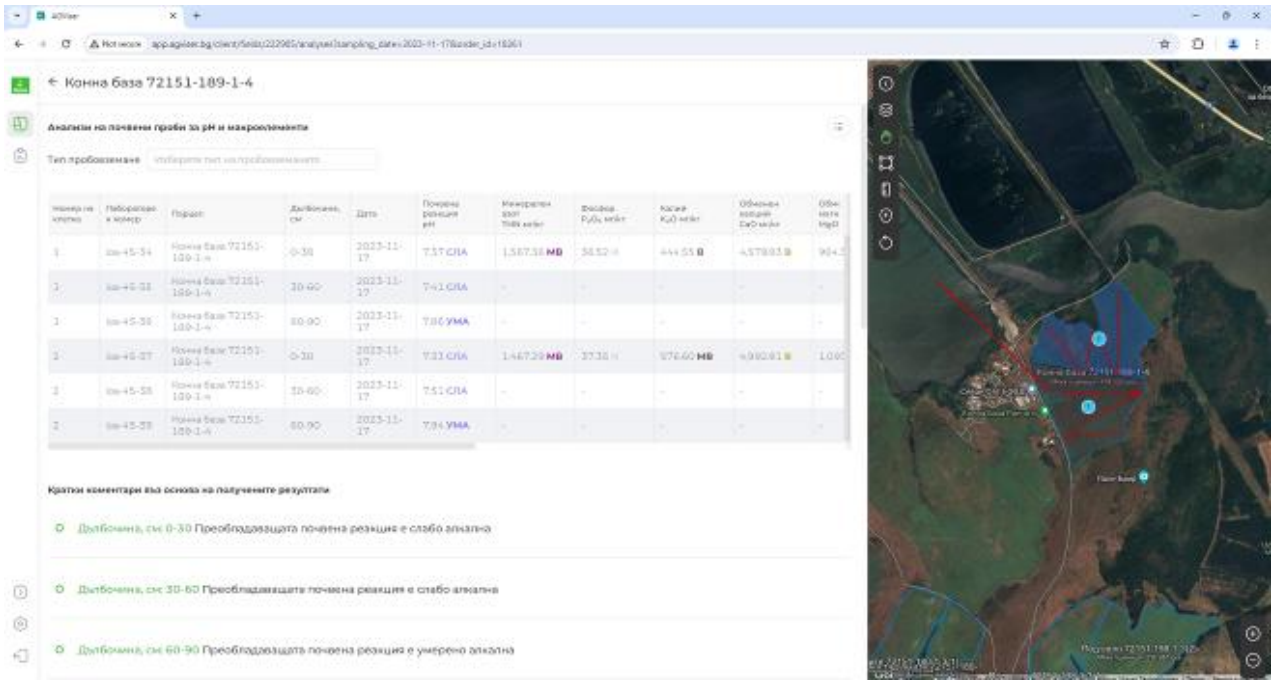	
11.	*Screenshots from specialized software ISACO2 – sample of a trace from sampling 2024/2025*	
12.	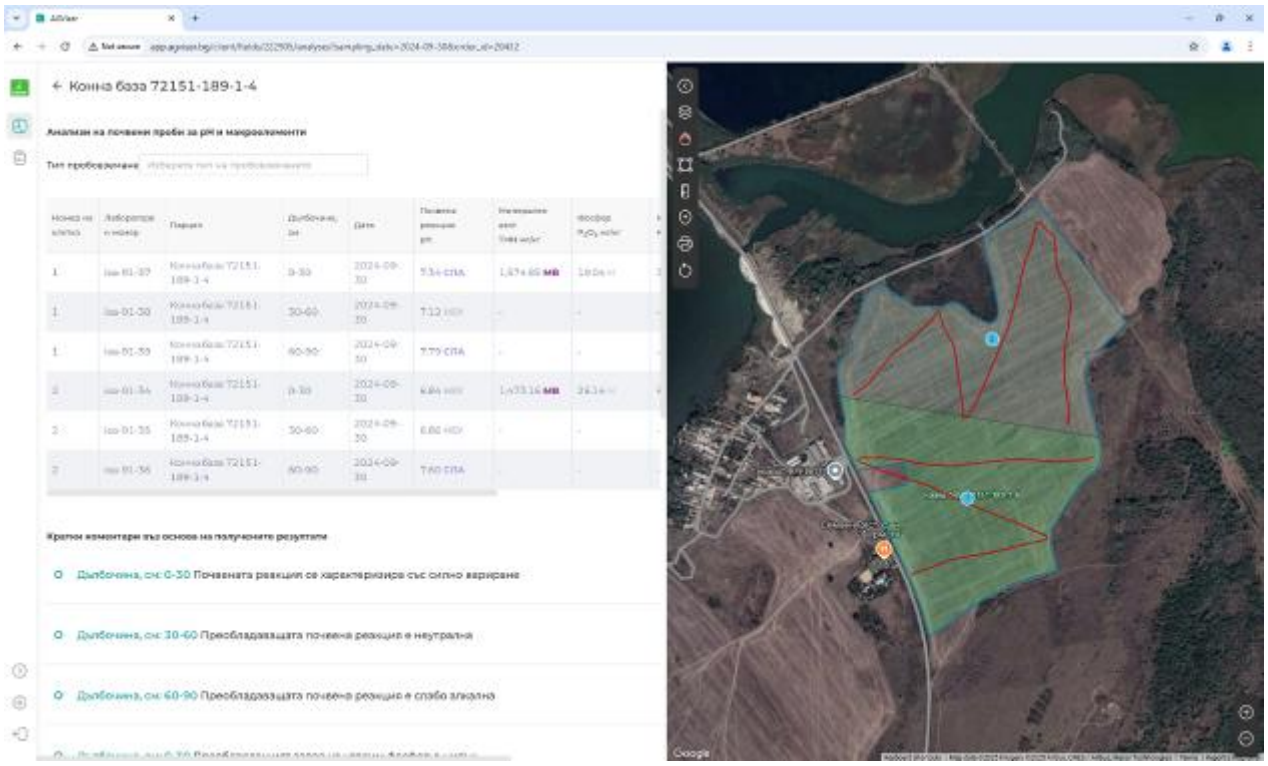	
13.	Photo material on site visit	
14.	*Бензиностанция 63029-12-1-3*	*Параклис 63029-11-1-2*

15.			
16.	Overall assessment, conclusions.		The farm is subject to the issuance of credits for the current reporting period.

VIII.1.3. Accompanying documents: KRIS-MARI-2008 OOD № CSBG-34SE-23/28-AGRI-0005

1. Contract – (see file: 23.10.02-23-28-5-PR0202-Administrative Contract_CARBONSAFE_KRIS-MARI-2008 OOD_v1_22.06.23)

2. Protocol of sampling and testing by Laboratory – (Lab Protocol No.: 15637/07.12.23; 521-539/21.02.2025; 586-587/21.02.2025)

3. Agronomic recommendations 23 - 24 – (see files: Agronomic recommendations from 835 to 844 in pdf format)

4. Agronomic recommendations 24 - 25 – (see files: Agronomic recommendations from 1445 to 1454 in pdf format)

5. Individual strategy – (see file: 24.03.14-PR0103-Individual strategy_v1_22.06.23-Kris-Mari-2008 OOD)

6. Individual strategy – (see file: 24.12.12-PR0103-Individual strategy_v1_22.06.23_KRIS-MARI-2008 OOD)

7. Technological Map – (see file: 24.12.17-PR0104-Technological Map_KRIS-MARI-2008 OOD_v1_22.06.23)

8. Monitoring Report – (see file: 24.12.17-PR0107-Monitoring report from on-the-spot inspection_v1_22.06.23_KRIS-MARI-2008 OOD)

9. Data for Calculation of Sequestered Soil Carbon (SOC) CL PR0205 - (see file: S-25.04.15-PR0205-ER calculation_SOC_v3.1_KRIS-MARI_recap)

10. Annual Report – (see file: 25.05.12-PR0211-Annual_Periodic Report_v2_22.10.24_KRIS-MARI-2008 OOD)

VIII.2. Project participant: AGRARIKA 2022 EOOD № CSBG-34SE-23/28-AGRI-0001

VIII.2.1. Project participant data: AGRARIKA 2022 EOOD № CSBG-34SE-23/28-AGRI-0001

PARTICIPANT DATA	
Name:	AGRARIKA 2022 EOOD
UIC/Bulstat:	206819706
Phone:	+359878688060
E-mail:	agrarika2022@gmail.com
PROJECT DATA	
Project participant ID:	CSBG-34SE-23/28-AGRI-0001
Project participant No/date of contract *(dd.mm.yy):*	CSBG-34SE-23/28-AGRI-0001/2.10.2023
Gross amount of removed GHG emissions carbon dioxide CO2 (t CO2)	53466
Uncertainty deduction (20,70 % of Gross amount of removed GHG emissions carbon dioxide t CO2 eq)	11068
N2O emissions from mineral fertilizers (t CO2 eq)	0
Total fuel consumption (t CO2 eq)	127
Emissions from leakage (t CO2 eq)	0
Adjustments to reduce removals from GHG (t CO2 eq)	0
Net ammount of GHG removed carbon dioxide (t CO2 eq)	42271
Total Buffer allocation (5% from Net ammount of GHG removed carbon dioxide (t CO2 eq))	2113
Issuable this cycle (25% from Net ammount of GHG removed carbon dioxide (t CO2 eq))	10567
Retained in sub-project reserve (75% from Net ammount of GHG removed carbon dioxide (t CO2 eq))	31704
Buffer allocated in this cycle (5% from Issuable this cycle)	528
Total surveyed areas in ha:	547,49
Total areas for the reporting period in ha:	462,61

Total areas with unreported results in ha:	84,88
See document:	S-25.06.10-PR0205-ER calculation_SOC_v3.1_AGRARIKA 2022_recap
Location	Veselie
Location	Novo Panicharevo
Location	Primorsko
Location	Yasna Polyana
METHODOLOGY DATA	
Methodology	METHODOLOGY FOR IMPROVING AND REPORTING THE LEVEL OF SEQUESTERED CARBON IN THE SOIL IN THE AGRICULTURAL SECTOR
Methodology Code	CSBG-AGRI
Registration	Balkan Carbon Credits Standard (BCCS)
Version	3.1/22.08.25
Sector	15-Agriculture
Documents	Contract No: MET.VAL.22.25/16.12.2022. Validation Report MET.VAL.22.25/20.06.2023.
Authorized Validation Body	Earthood Service Private Limited
Sub-project crediting period	02.10.2023 – 18.02.2029
Sub-project start date	02.10.2023
Reporting Period from	23.03.2024
Reporting Period to	15.05.2025
PROJECT DEVELOPER DATA	
Name:	CARBONSAFE JSC
Registration date:	17.11.2022
UIC/BULSTAT:	207162188
VAT No.	BG207162188
Conversion date:	19.03.2025
UIC/BULSTAT:	208222962
VAT No.	BG208222962

VIII.2.2. Project activity data: AGRARIKA 2022 EOOD № CSBG-34SE-23/28-AGRI-0001

№	Description	Details
1.	The agricultural holding is located in the Southeastern region of Bulgaria, in the villages of Veselie, Novo Panicherevo, Primorsko, and Yasna Polyana, Burgas Municipality, Burgas Region. During the reporting period, the holding grew the following crops: Winter Barley, Sunflower, Sorghum, Durum Wheat, and Grain Corn.	The agricultural holding is registered in the Register of Farmers at the Ministry of Agriculture with the AGRICULTURAL PRODUCER CODE 338879 The agricultural holding is registered in the Commercial Register at the Registry Agency with the UIC 206819706
2.	Monitoring report from on-site inspection - general assessment, conclusions and recommendations. 24.12.17-PR0107-Monitoring report from on-the-spot inspection_v1_22.06.23_AGRARIKA 2022 EOOD	The agricultural practices set out in the individual strategy are implemented on the areas participating in the program. The farm has the opportunity to supplement the practices. It is recommended to work towards ensuring year-round soil cover on the areas participating in the program with annual crops (intermediate and/or cover crops). The use of organic fertilizers, soil improvers and biostimulants is recommended in order to improve soil health and fertility.
3.	Annual/periodic report for the first year of the project - general assessment, conclusions and recommendations. 25.06.11-PR0211-Annual_Periodic Report_v2_22.10.24_AGRARIKA 2022 EOOD	**1.** The farm has the potential to continue implementing the project. **2.** The farm is subject to monitoring for the next reporting period. **3.** The farm is subject to the issuance of credits for the current reporting period. **4.** The farm has 24 cells, of which 4 cells have not been sampled due to terrain features - difficult accessibility and high rainfall. Currently, the sown crops are at a very advanced stage of development and the client does not allow sampling, which is why the same will be carried

		out after harvest. These 4 cells will be reported for the next reporting period. Agronomic recommendations have been issued for 9 cells. Agronomic recommendations for 11 cells remain for after harvest at the client's request.
4.	Photo material of participating areas - software	
5.	*Screenshots from specialized software ISACO2 – areas 2023/2024*	
6.	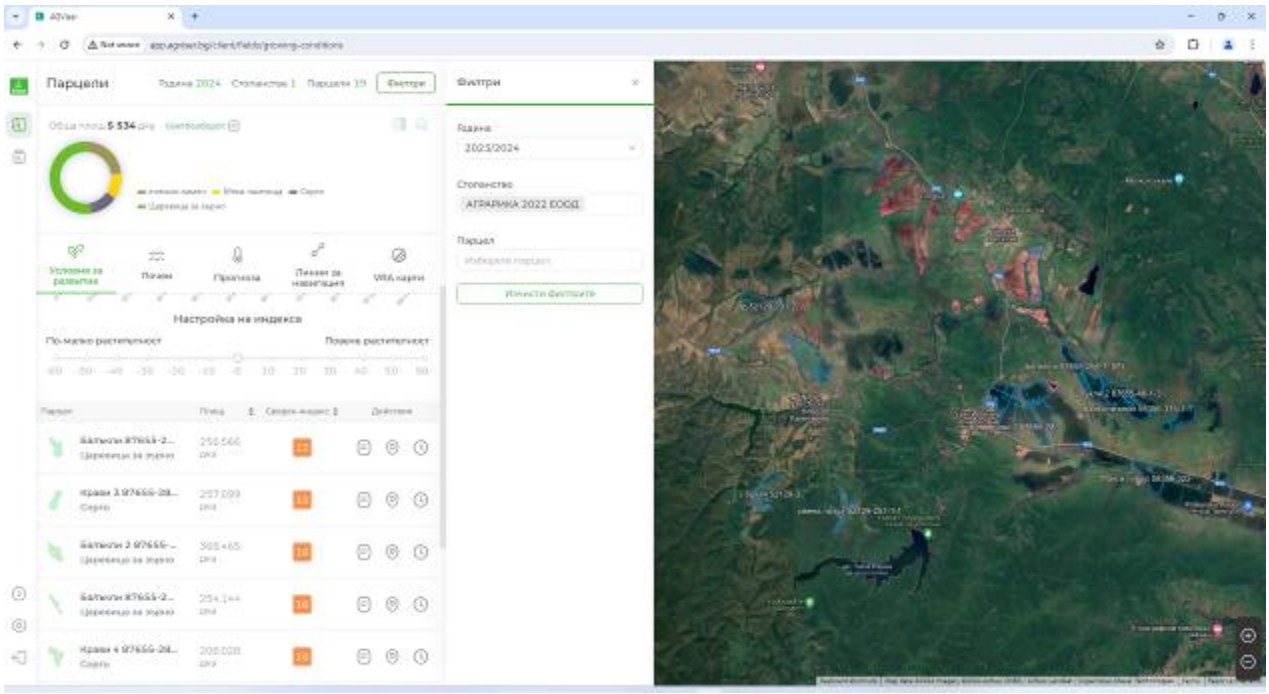	
7.	*Screenshots from specialized software ISACO2 – areas 2024/2025*	

8.	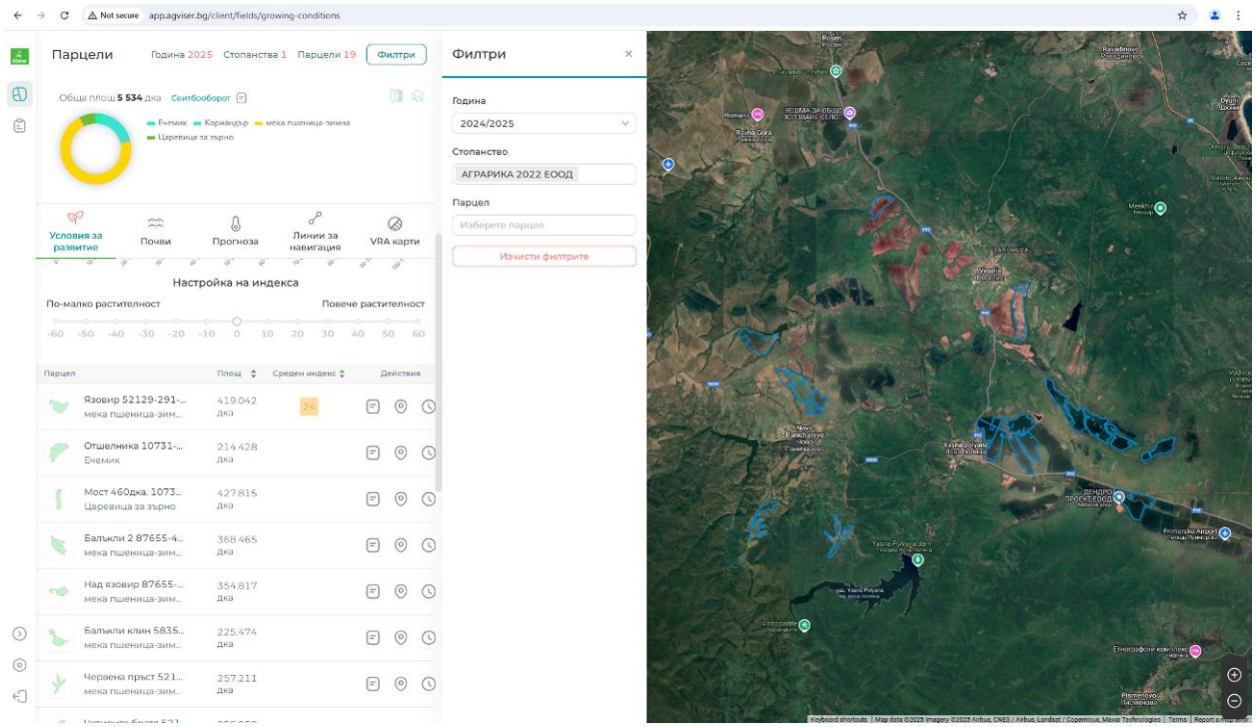
9.	*Screenshots from specialized software ISACO2 – sample of a trace from sampling 2023/2024*
10.	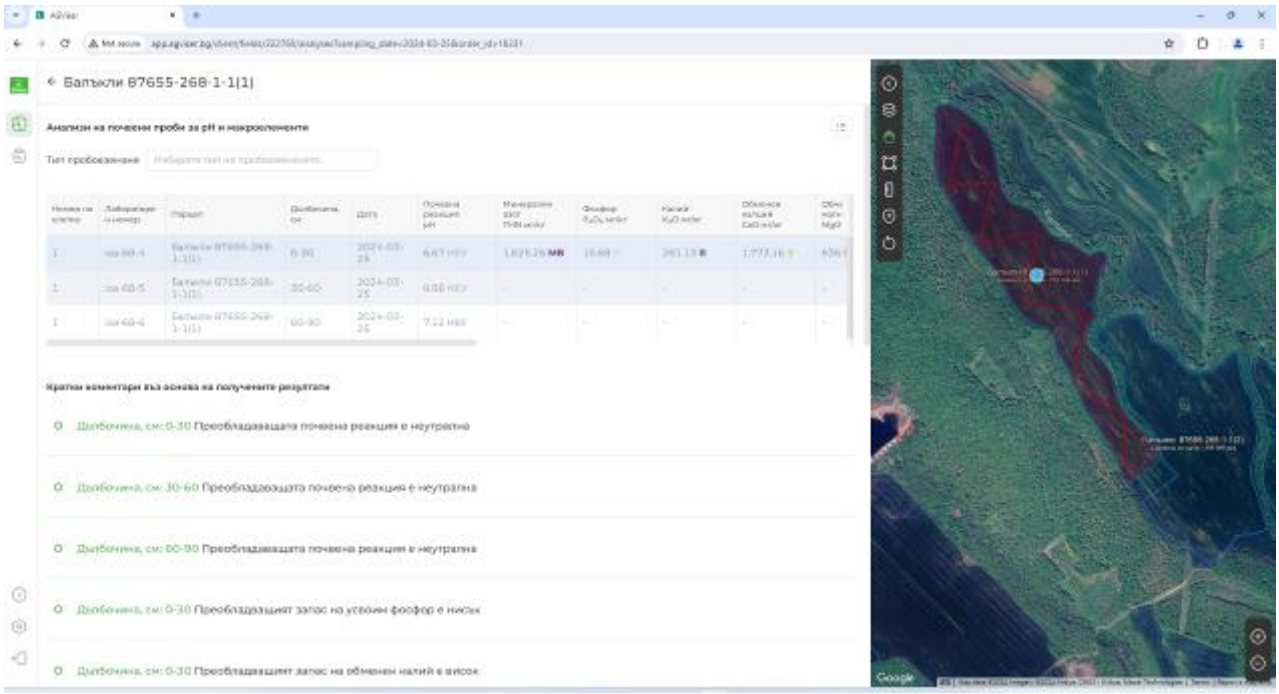
11.	*Screenshots from specialized software ISACO2 – sample of a trace from sampling 2024/2025*

12.

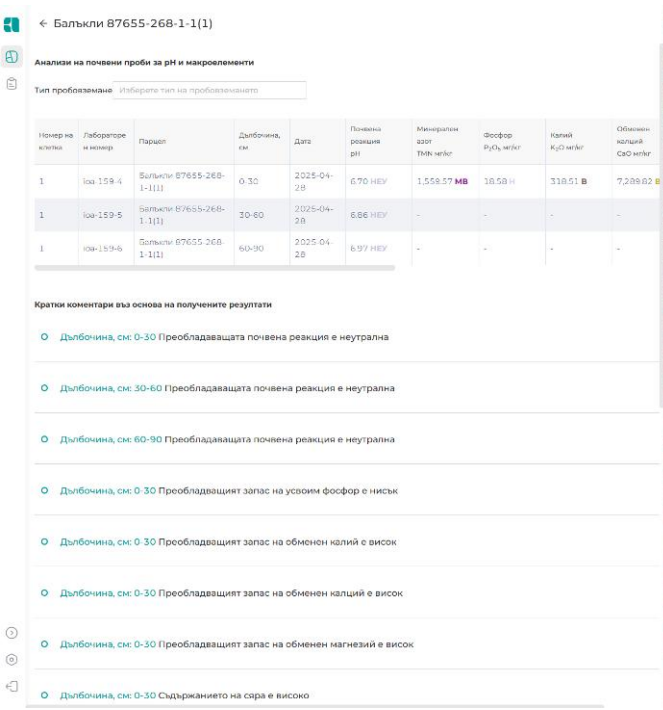

← Балъкли 87655-268-1-1(1)

Анализи на почвени проби за pH и макроелементи

Тип пробовземане: Изберете тип на пробовземането

Номер на клетка	Лабораторен номер	Парцел	Дълбочина, см	Дата	Почвена реакция pH	Минерален азот TMN мг/кг	Фосфор P_2O_5 мг/кг	Калий K_2O мг/кг	Обменен калций CaO мг/кг
1	Іоа-159-4	Балъкли 87655-268-1-1(1)	0-30	2025-04-28	6.70 НЕУ	1,558.57 МВ	18.58 Н	318.51 В	7,289.82 В
1	Іоа-159-5	Балъкли 87655-268-1-1(1)	30-60	2025-04-28	6.66 НЕУ	-	-	-	-
1	Іоа-159-6	Балъкли 87655-268-1-1(1)	60-90	2025-04-28	6.97 НЕУ	-	-	-	-

Кратки коментари въз основа на получените резултати

- Дълбочина, см: 0-30 Преобладаващата почвена реакция е неутрална
- Дълбочина, см: 30-60 Преобладаващата почвена реакция е неутрална
- Дълбочина, см: 60-90 Преобладаващата почвена реакция е неутрална
- Дълбочина, см: 0-30 Преобладващият запас на усвоим фосфор е нисък
- Дълбочина, см: 0-30 Преобладващият запас на обменен калий е висок
- Дълбочина, см: 0-30 Преобладващият запас на обменен калций е висок
- Дълбочина, см: 0-30 Преобладващият запас на обменен магнезий е висок
- Дълбочина, см: 0-30 Съдържанието на сяра е високо

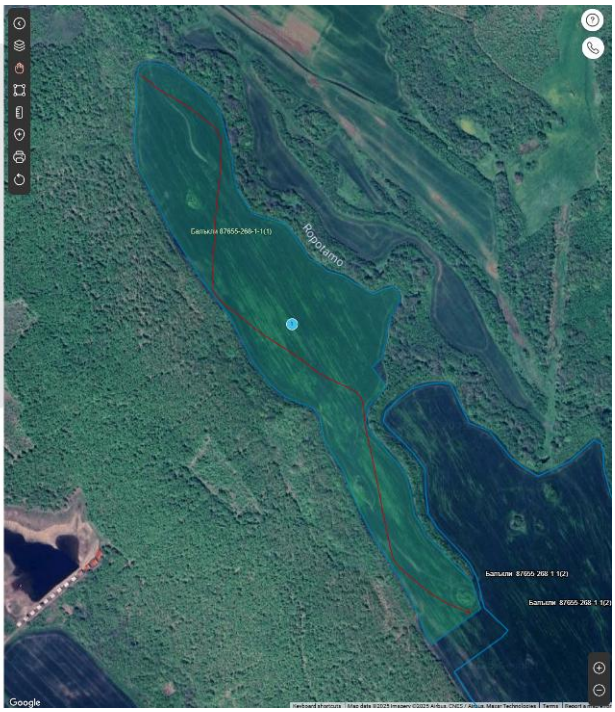

13. Photo material on site visit

14. *Семена 52129-168-2-10(1)* | *Червена пръст 52129-251-1-1* | *Семена 52129-168-2-10(3)*

15.

16. Overall assessment, conclusions.

The farm is subject to the issuance of credits for the current reporting period from the areas on which results have been reported. The remaining areas will be reported in the next reporting period.

VIII.2.3. Accompanying documents: AGRARIKA 2022 EOOD № CSBG-34SE-23/28-AGRI-0001

1. Contract – (see file: 23.10.02-23-28-1-PR0202-Administrative Contract_Additional agreement_CARBONSAFE_AGRARIKA 2022 EOOD_v1_22.06.23)

2. Protocol of sampling and testing by Laboratory – (Lab Protocol No.: 15600/13.11.23; 15924/21.03.24; 16070/23.04.24; 489-495/13.02.2025)

3. Agronomic recommendations 23 - 24 – (see files: Agronomic recommendations from 852 to 853, from 865 to 868, from 947 to 954, from 1099 to 1103 in pdf format)

4. Agronomic recommendations 24 - 25 – (see files: Agronomic recommendations from 1375 to 1380 in pdf format)

5. Individual strategy – (see file: 24.03.23-PR0103-Individual strategy_v1_22.06.23_AGRARIKA 2022 EOOD)

6. Technological map – (see file: 24.12.17-PR0104-Technological map_AGRARIKA 2022 EOOD_v1_22.06.23)

7. Monitoring report – (see file: 24.12.17-PR0107-Monitoring report from on-the-spot inspection_v1_22.06.23_AGRARIKA 2022 EOOD)

8. Data for calculation of sequestered soil carbon (SOC) CL PR0205 - (see file: S-25.06.10-PR0205-ER calculation_SOC_v3.1_AGRARIKA 2022_recap)

9. Annual report - (see file: 25.06.11-PR0211-Annual_Periodic Report_v2_22.10.24_AGRARIKA 2022 EOOD)

VIII.3. Project participant: AGRIINK EOOD № CSBG-34SE-23/28-AGRI-0002

VIII.3.1. Project participant data: AGRIINK EOOD № CSBG-34SE-23/28-AGRI-0002

PARTICIPANT DATA	
Name:	AGRIINK EOOD
UIC/Bulstat:	206975121
Phone:	+359878688060
E-mail:	agriink9@gmail.com
PROJECT DATA	
Project participant ID:	CSBG-34SE-23/28-AGRI-0002
Project participant No/date of contract *(dd.mm.yy):*	CSBG-34SE-23/28-AGRI-0002/2.10.2023
Gross amount of removed GHG emissions carbon dioxide CO2 (t CO2)	42672
Uncertainty deduction (20,70 % of Gross amount of removed GHG emissions carbon dioxide t CO2 eq)	8834
N2O emissions from mineral fertilizers (t CO2 eq)	69
Total fuel consumption (t CO2 eq)	127
Emissions from leakage (t CO2 eq)	0
Adjustments to reduce removals from GHG (t CO2 eq)	0
Net ammount of GHG removed carbon dioxide (t CO2 eq)	33642
Total Buffer allocation (5% from Net ammount of GHG removed carbon dioxide (t CO2 eq))	1682
Issuable this cycle (25% from Net ammount of GHG removed carbon dioxide (t CO2 eq))	8409
Retained in sub-project reserve (75% from Net ammount of GHG removed carbon dioxide (t CO2 eq))	25233
Buffer allocated in this cycle (5% from Issuable this cycle)	420
Total surveyed areas in ha:	474,65
Total areas for the reporting period in ha:	474,65

See document:	S-25.06.10-PR0205-ER calculation_SOC_v3.1_AGRIINK_recap
Location	Ravna gora
Location	Tvarditsa
Location	Chernomorets
METHODOLOGY DATA	
Methodology	METHODOLOGY FOR IMPROVING AND REPORTING THE LEVEL OF SEQUESTERED CARBON IN THE SOIL IN THE AGRICULTURAL SECTOR
Methodology Code	CSBG-AGRI
Registration	Balkan Carbon Credits Standard (BCCS)
Version	3.1/22.08.25
Sector	15-Agriculture
Documents	Contract No: MET.VAL.22.25/16.12.2022. Validation Report MET.VAL.22.25/20.06.2023.
Authorized Validation Body	Earthood Service Private Limited
Sub-project crediting period	02.10.2023 – 18.02.2029
Sub-project start date	02.10.2023
Reporting Period from	23.03.2024
Reporting Period to	15.05.2025
PROJECT DEVELOPER DATA	
Name:	CARBONSAFE JSC
Registration date:	17.11.2022
UIC/BULSTAT:	207162188
VAT No.	BG207162188
Conversion date:	19.03.2025
UIC/BULSTAT:	208222962
VAT No.	BG208222962

VIII.3.2. Project activity data: AGRIINK EOOD № CSBG-34SE-23/28-AGRI-0002

№	Description	Details
1.	The agricultural holding is located in the Southeastern region of Bulgaria, village of Ravna Gora, village of Tvarditsa, village of Chernomorets, municipality of Burgas, region of Burgas. During the reporting period, the holding grew the following crops: winter barley, sunflower, durum wheat, coriander	The agricultural holding is registered in the Register of Farmers at the Ministry of Agriculture with the Agricultural Producer code 338879 The agricultural holding is registered in the Commercial Register at the Registry Agency with the UIC 206975121
2.	Monitoring report from on-site inspection - general assessment, conclusions and recommendations. 24.12.17-PR0107-Monitoring report from on-the-spot inspection_v1_22.06.23_AGRIINK EOOD	The agricultural practices set out in the individual strategy are implemented on the areas participating in the program. The farm has the opportunity to supplement the practices. It is recommended to work towards ensuring year-round soil cover on the areas participating in the program with annual crops (intermediate and/or cover crops). The use of organic fertilizers, soil improvers and biostimulants is recommended in order to improve soil health and fertility.
3.	Annual/periodic report for the first year of the project - general assessment, conclusions and recommendations. 25.06.11-PR0211-Annual_Periodic Report_v2_22.10.24_AGRIINK EOOD	**1.** The farm has the potential to continue implementing the project. **2.** The farm is subject to monitoring for the next reporting period. **3.** 7The farm is subject to the issuance of credits for the current reporting period.
4.	Photo material of participating areas - software	
5.	*Screenshots from specialized software ISACO2 – areas 2023/2024*	

6.

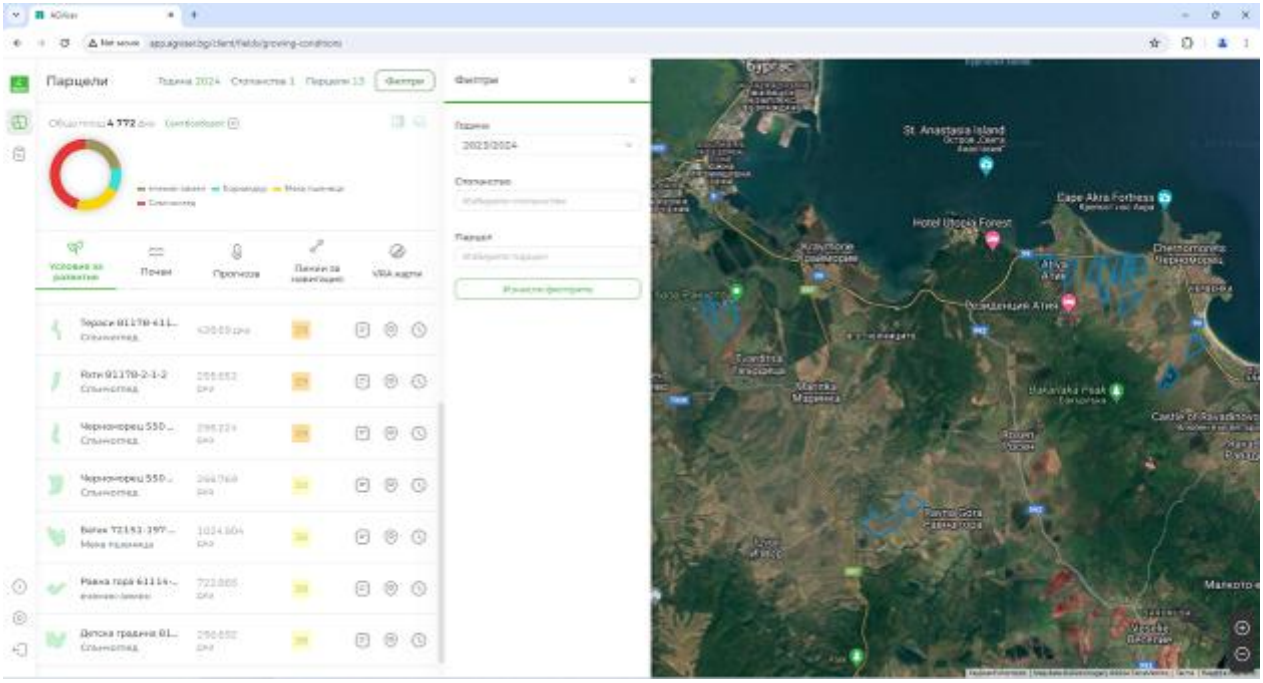

7. *Screenshots from specialized software ISACO2 – areas 2024/2025*

8.

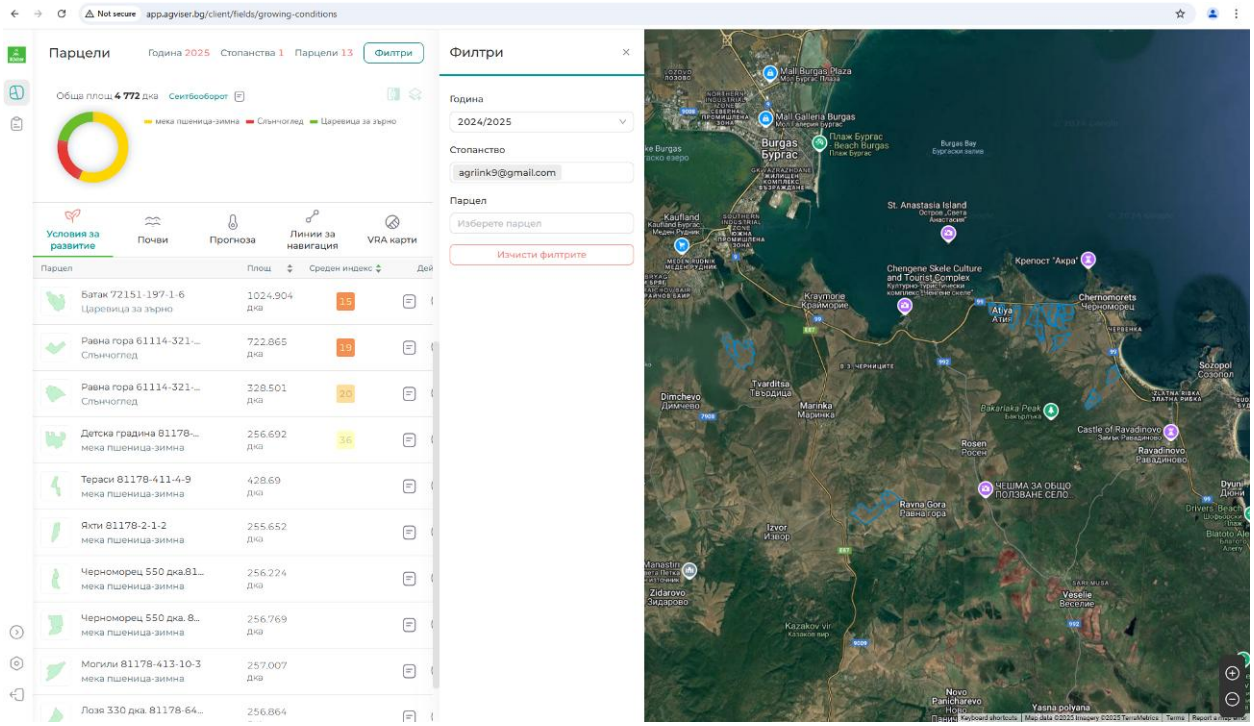

9. *Screenshots from specialized software ISACO2 – sample of a trace from sampling 2023/2024*

10.	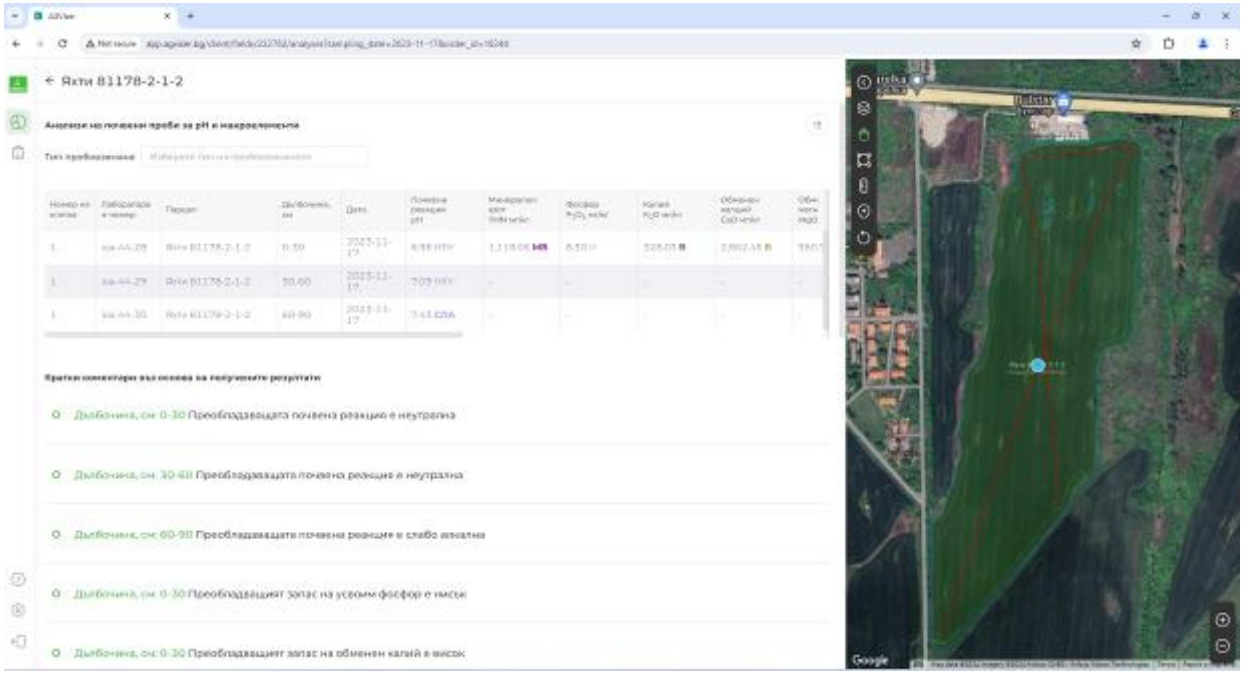
11.	*Screenshots from specialized software ISACO2 – sample of a trace from sampling 2024/2025*
12.	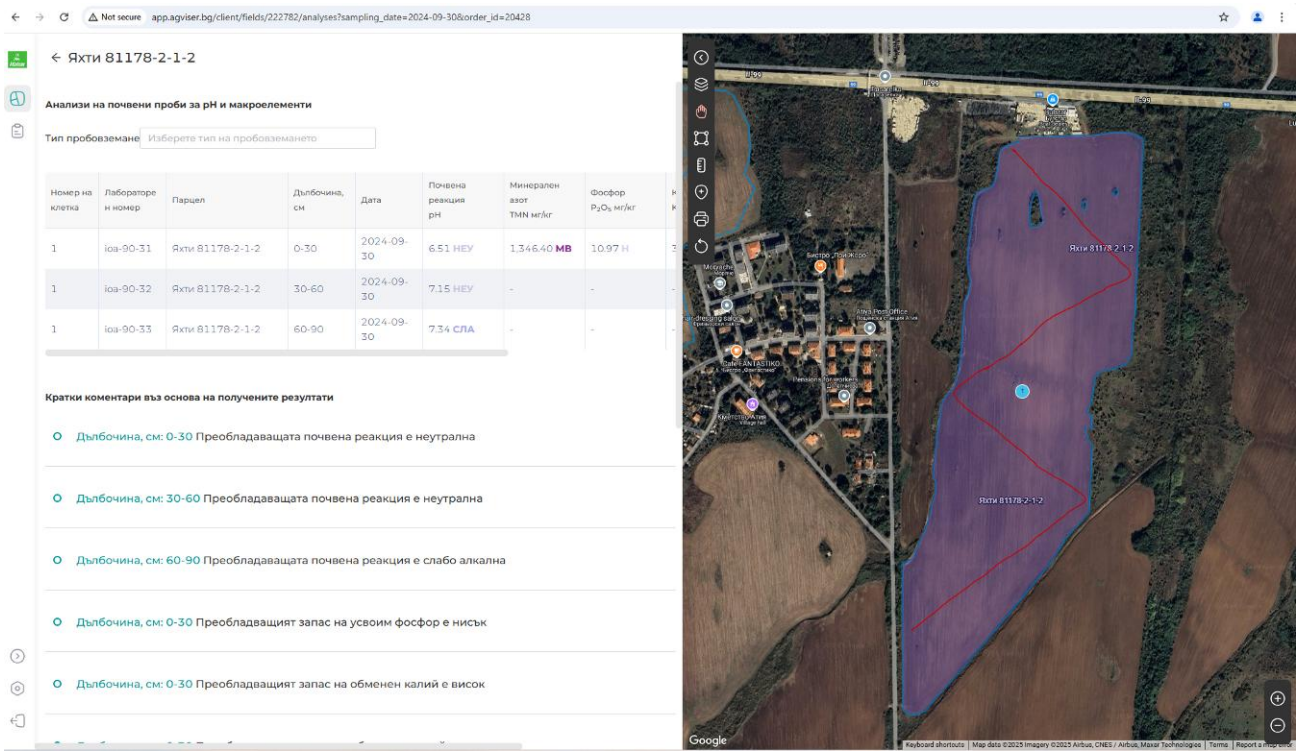
13.	Photo material on site visit
14.	*Батак 72151-197-1-6* / *Детска градина 81178-1-2-4* / *Могили 81178-413-10-3*

15.			
16.	Overall assessment, conclusions.		The farm is subject to the issuance of credits for the current reporting period.

VIII.3.3. Accompanying documents: AGRIINK EOOD № CSBG-34SE-23/28-AGRI-0002

1. Contract – (see file: 23.10.02-23-28-2-PR0202-Administrative Contract_Additional agreement_CARBONSAFE_AGRIINK EOOD_v1_22.06.23)

2. Protocol of sampling and testing by Laboratory – (Lab Protocol No.: 15637/07.12.23; 15924/21.03.; 506-520/13.02.2025)

3. Agronomic recommendations 23 - 24 – (see files: Agronomic recommendations from 854 to 864, from 945 to 946 in pdf format)

4. Agronomic recommendations 24 - 25 – (see files: Agronomic recommendations from 1358 to 1368 in pdf format)

5. Individual strategy – (see file: 24.03.23-PR0103-Individual strategy_v1_22.06.23_AGRIINK EOOD)

6. Technological map – (see file: 24.12.17-PR0104-Technological map_AGRIINK EOOD_v1_22.06.23)

7. Monitoring report – (see file: 24.12.17-PR0107-Monitoring report from on-the-spot inspection_v1_22.06.23_AGRIINK EOOD)

8. Data for calculation of sequestered soil carbon (SOC) CL PR0205 - (see file: S-25.06.10-PR0205-ER calculation_SOC_v3.1_AGRIINK_recap)

9. Annual report – (see file: 25.06.11-PR0211-Annual_Periodic Report_v2_22.10.24_AGRIINK EOOD)

VIII.4. Project participant: AGROLAND 7 EOOD № CSBG-34SE-23/28-AGRI-0003

VIII.4.1. Project participant data: AGROLAND 7 EOOD № CSBG-34SE-23/28-AGRI-0003

PARTICIPANT DATA	
Name:	AGROLAND 7 EOOD
UIC/Bulstat:	201895222
Phone:	+359878688060
E-mail:	agroland7ltd@gmail.com
PROJECT DATA	
Project participant ID:	CSBG-34SE-23/28-AGRI-0003
Project participant No/date of contract *(dd.mm.yy):*	CSBG-34SE-23/28-AGRI-0003/2.10.2023
Gross amount of removed GHG emissions carbon dioxide CO2 (t CO2)	13404
Uncertainty deduction (20,70 % of Gross amount of removed GHG emissions carbon dioxide t CO2 eq)	2775
N2O emissions from mineral fertilizers (t CO2 eq)	0
Total fuel consumption (t CO2 eq)	88
Emissions from leakage (t CO2 eq)	0
Adjustments to reduce removals from GHG (t CO2 eq)	0
Net ammount of GHG removed carbon dioxide (t CO2 eq)	10541
Total Buffer allocation (5% from Net ammount of GHG removed carbon dioxide (t CO2 eq))	527
Issuable this cycle (25% from Net ammount of GHG removed carbon dioxide (t CO2 eq))	2634
Retained in sub-project reserve (75% from Net ammount of GHG removed carbon dioxide (t CO2 eq))	7907
Buffer allocated in this cycle (5% from Issuable this cycle)	131
Total surveyed areas in ha:	324,54
Total areas for the reporting period in ha:	324,54

See document:	S-25.06.10-PR0205-ER calculation_SOC_v3.1_AGROLAND 7_recap
Location	Krushevets
Location	Novo Panicherevo
Location	Ravadinovo
METHODOLOGY DATA	
Methodology	METHODOLOGY FOR IMPROVING AND REPORTING THE LEVEL OF SEQUESTERED CARBON IN THE SOIL IN THE AGRICULTURAL SECTOR
Methodology Code	CSBG-AGRI
Registration	Balkan Carbon Credits Standard (BCCS)
Version	3.1/22.08.25
Sector	15-Agriculture
Documents	Contract No: MET.VAL.22.25/16.12.2022. Validation Report MET.VAL.22.25/20.06.2023.
Authorized Validation Body	Earthood Service Private Limited
Sub-project crediting period	02.10.2023 – 18.02.2029
Sub-project start date	02.10.2023
Reporting Period from	23.03.2024
Reporting Period to	15.05.2025
PROJECT DEVELOPER DATA	
Name:	CARBONSAFE JSC
Registration date:	17.11.2022
UIC/BULSTAT:	207162188
VAT No.	BG207162188
Conversion date:	19.03.2025
UIC/BULSTAT:	208222962
VAT No.	BG208222962

VIII.4.2. Project activity data: AGROLAND 7 EOOD № CSBG-34SE-23/28-AGRI-0003

№	Description	Details
1.	The agricultural holding is located in the Southeastern region of Bulgaria, the villages of Krushevets, Novo Panicherevo and Ravadinovo, Burgas municipality, Burgas region. During the reporting period, the holding grew sunflower, grain corn, and durum wheat.	The agricultural holding is registered in the Register of Farmers at the Ministry of Agriculture with the Agricultural Producer code 133134 The agricultural holding is registered in the Commercial Register at the Registry Agency with the UIC 201895222
2.	Monitoring report from on-site inspection - general assessment, conclusions and recommendations. 24.12.17-PR0107-Monitoring report from on-the-spot inspection_v1_22.06.23_AGROLAND 7 EOOD	The agricultural practices set out in the individual strategy are implemented on the areas participating in the program. The farm has the opportunity to supplement the practices. It is recommended to work towards ensuring year-round soil cover on the areas participating in the program with annual crops (intermediate and/or cover crops). The use of organic fertilizers, soil improvers and biostimulants is recommended in order to improve soil health and fertility.
3.	Annual/periodic report for the first year of the project - general assessment, conclusions and recommendations. 25.06.11-PR0211-Annual_Periodic Report_v2_22.10.24_AGROLAND 7 EOOD	**1.** The farm has the potential to continue implementing the project. **2.** The farm is subject to monitoring for the next reporting period. **3.** The farm is subject to the issuance of credits for the current reporting period.
4.	Photo material of participating areas - software	
5.	*Screenshots from specialized software ISACO2 – areas 2023/2024*	

6.	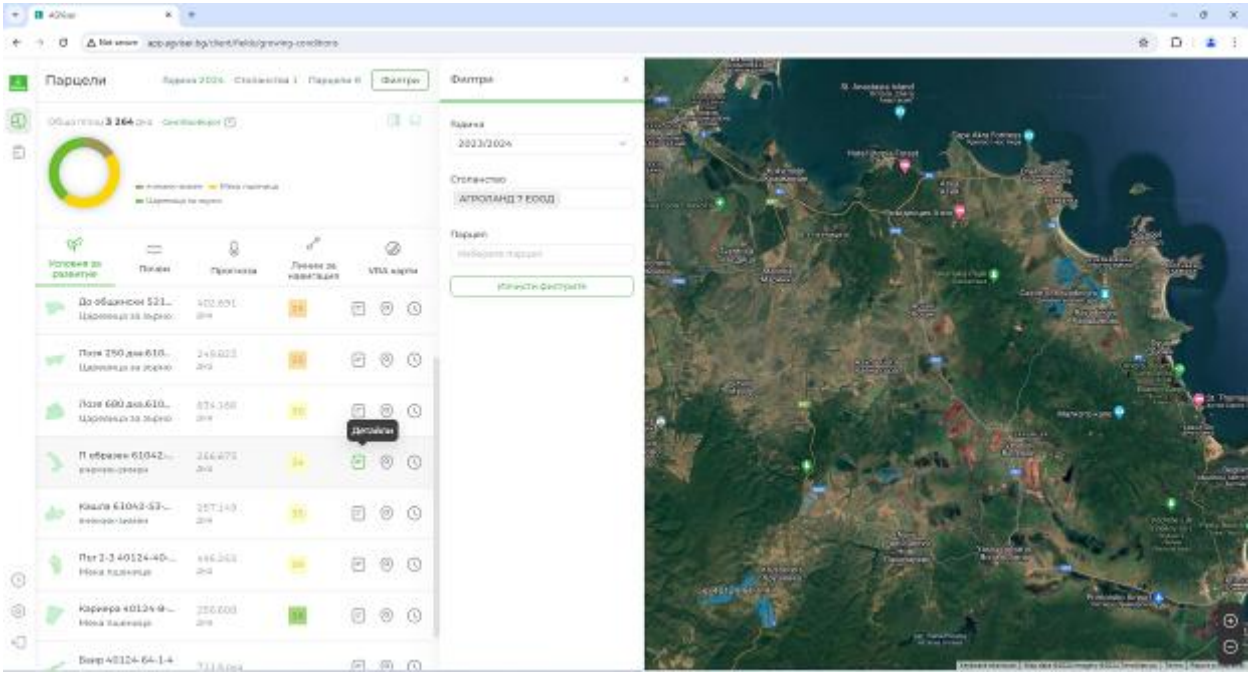
7.	*Screenshots from specialized software ISACO2 – areas 2024/2025*
8.	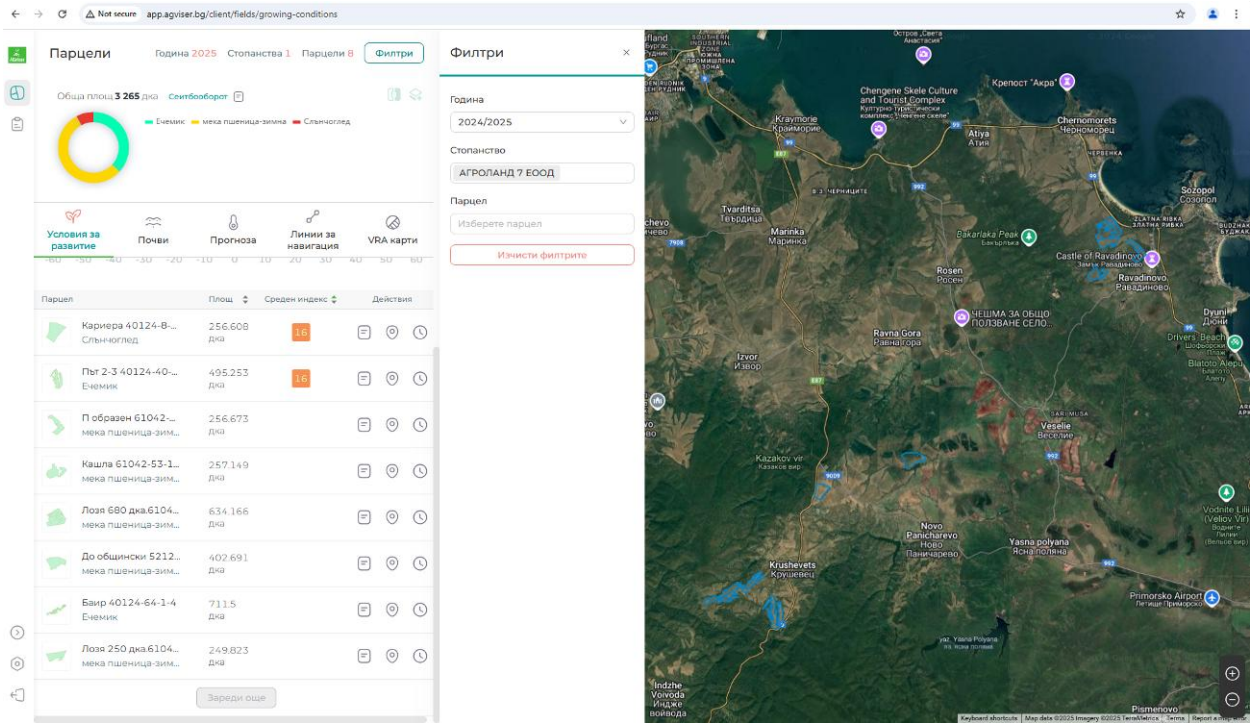
9.	*Screenshots from specialized software ISACO2 – sample of a trace from sampling 2023/2024*

10.	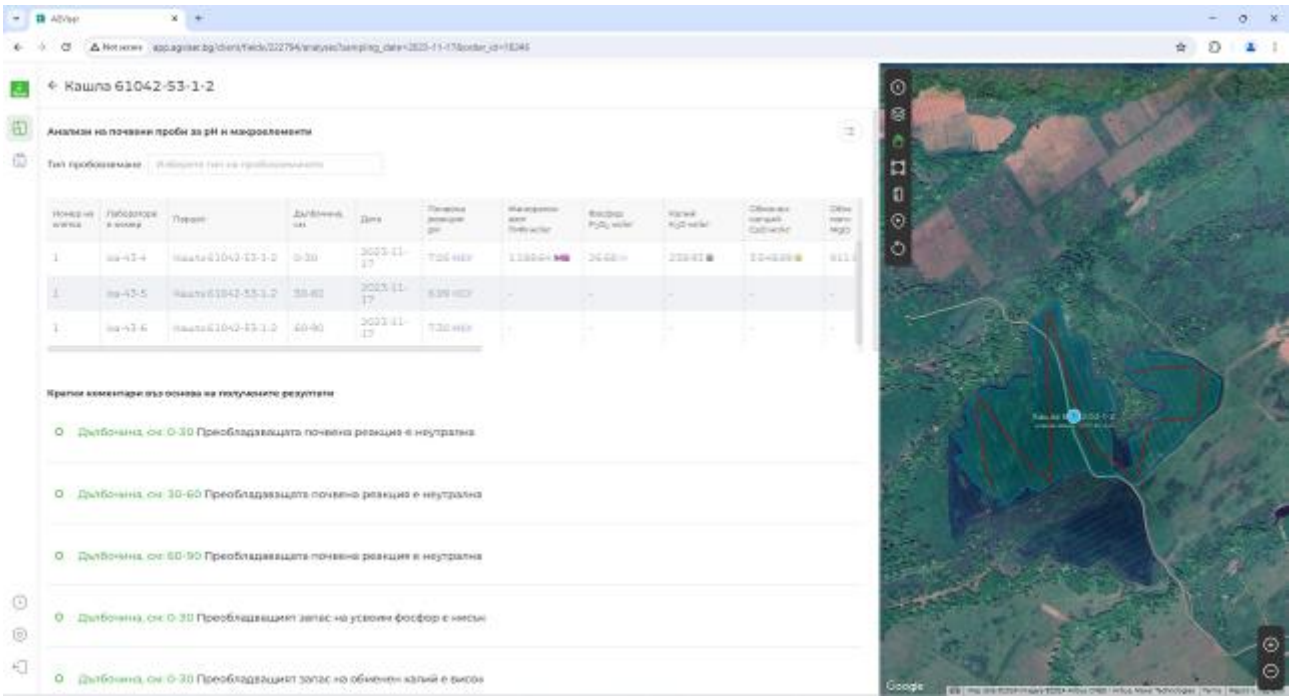		
11.	*Screenshots from specialized software ISACO2 – sample of a trace from sampling 2024/2025*		
12.	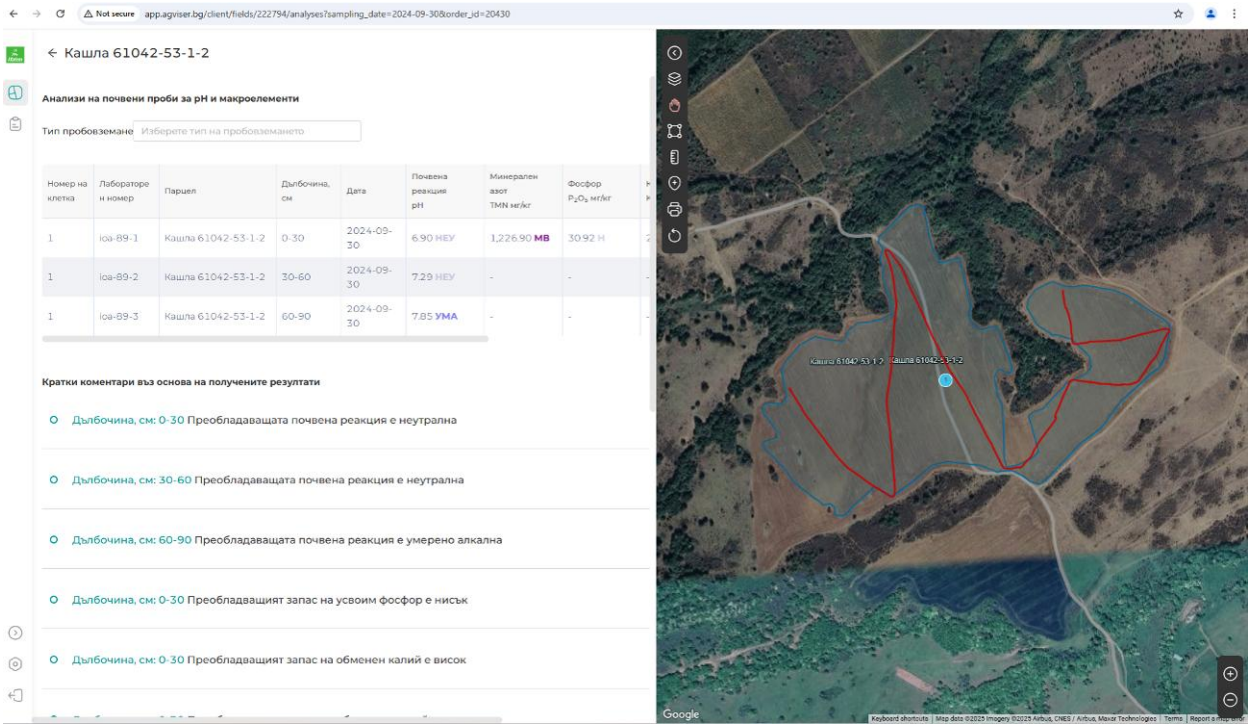		
13.	Photo material on site visit		
14.	*Баир 40124-64-1-4*	*До общински 52129-261-1-2*	*Кашла 61042-53-1-2*

15.			
16.	Overall assessment, conclusions.		The farm is subject to the issuance of credits for the current reporting period.

VIII.4.3. Accompanying documents: AGROLAND 7 EOOD № CSBG-34SE-23/28-AGRI-0003

1. Contract – (see file: 23.10.02-23-28-3-PR0202-Administrative Contract_Additional agreement_CARBONSAFE_AGROLAND 7 EOOD_v1_22.06.23)

2. Protocol of sampling and testing by Laboratory – (Lab Protocol No.: 15600/13.11.23; 15637/07.12.23; 15924/21.03.24; 496-505/13.02.2025; 588-590/07.03.2025)

3. Agronomic recommendations 23 - 24 – (see files: Agronomic recommendations from 845 to 851 and 944 in pdf format)

4. Agronomic recommendations 24 - 25 – (see files: Agronomic recommendations from 1369 to 1374 and 1413 in pdf format)

5. Individual strategy – (see file: 24.03.06-PR0103-Individual strategy_v1_22.06.23_AGROLAND 7 EOOD)

6. Technological map – (see file: 24.12.17-PR0104-Technological map_AGROLAND 7 EOOD_v1_22.06.23)

7. Monitoring report – (see file: 24.12.17-PR0107-Monitoring report from on-the-spot inspection_v1_22.06.23_AGROLAND 7 EOOD)

8. Data for calculation of sequestered soil carbon (SOC) CL PR0205 - (see file: S-25.06.10-PR0205-ER calculation_SOC_v3.1_AGROLAND 7_recap)

9. Annual report - (see file: 25.06.11-PR0211-Annual_Periodic Report_v2_22.10.24_AGROLAND 7 EOOD)

VIII.5. Project participant: AGROTERRA EOOD № CSBG-34SE-23/28-AGRI-0004

VIII.5.1. Project participant data: AGROTERRA EOOD № CSBG-34SE-23/28-AGRI-0004

PARTICIPANT DATA	
Name:	AGROTERRA EOOD
UIC/Bulstat:	201895828
Phone:	+359878688060
E-mail:	agroterraeood@gmail.com
PROJECT DATA	
Project participant ID:	CSBG-34SE-23/28-AGRI-0004
Project participant No/date of contract *(dd.mm.yy):*	CSBG-34SE-23/28-AGRI-0004/2.10.2023
Gross amount of removed GHG emissions carbon dioxide CO2 (t CO2)	67775
Uncertainty deduction (20,70 % of Gross amount of removed GHG emissions carbon dioxide t CO2 eq)	14030
N2O emissions from mineral fertilizers (t CO2 eq)	0
Total fuel consumption (t CO2 eq)	177
Emissions from leakage (t CO2 eq)	0
Adjustments to reduce removals from GHG (t CO2 eq)	0
Net ammount of GHG removed carbon dioxide (t CO2 eq)	535608
Total Buffer allocation (5% from Net ammount of GHG removed carbon dioxide (t CO2 eq))	2678
Issuable this cycle (25% from Net ammount of GHG removed carbon dioxide (t CO2 eq))	13390
Retained in sub-project reserve (75% from Net ammount of GHG removed carbon dioxide (t CO2 eq))	40178
Buffer allocated in this cycle (5% from Issuable this cycle)	669
Total surveyed areas in ha:	642,11
Total areas for the reporting period in ha:	642,11

See document:	S-25.06.10-PR0205-ER calculation_SOC_v3.1_AGROTERRA_recap
Location	Veselie
Location	Novo Panicherevo
Location	Primorsko
Location	Yasna polyana
METHODOLOGY DATA	
Methodology	METHODOLOGY FOR IMPROVING AND REPORTING THE LEVEL OF SEQUESTERED CARBON IN THE SOIL IN THE AGRICULTURAL SECTOR
Methodology Code	CSBG-AGRI
Registration	Balkan Carbon Credits Standard (BCCS)
Version	3.1/22.08.25
Sector	15-Agriculture
Documents	Contract No: MET.VAL.22.25/16.12.2022. Validation Report MET.VAL.22.25/20.06.2023.
Authorized Validation Body	Earthood Service Private Limited
Project ID	02.10.2023 – 18.02.2029
Project ID	02.10.2023
Reporting Period from	23.03.2024
Reporting Period to	15.05.2025
PROJECT DEVELOPER DATA	
Name:	CARBONSAFE JSC
Registration date:	17.11.2022
UIC/BULSTAT:	207162188
VAT No.	BG207162188
Conversion date:	19.03.2025
UIC/BULSTAT:	208222962
VAT No.	BG208222962

VIII.5.2. Project activity data: AGROTERRA EOOD № CSBG-34SE-23/28-AGRI-0004

No.	Description	Details
1.	The agricultural holding is located in the Southeastern region of Bulgaria, village of Veselie, village of Novo Panicherevo, town of Primorsko, village of Yasna Polyana, municipality of Burgas, region of Burgas During the reporting period, the holding grew the following crops: sunflower, corn for grain	The agricultural holding is registered in the Register of Farmers at the Ministry of Agriculture with the Agricultural Producer code 88459 The agricultural holding is registered in the Commercial Register at the Registry Agency with the UIC 201895828
2.	Monitoring report from on-site inspection - general assessment, conclusions and recommendations. 24.12.17-PR0107-Monitoring report from on-the-spot inspection_v1_22.06.23_AGROTERRA EOOD	The agricultural practices set out in the individual strategy are implemented on the areas participating in the program. The farm has the opportunity to supplement the practices. It is recommended to work towards ensuring year-round soil cover on the areas participating in the program with annual crops (intermediate and/or cover crops). The use of organic fertilizers, soil improvers and biostimulants is recommended in order to improve soil health and fertility.
3.	Annual/periodic report for the first year of the project - general assessment, conclusions and recommendations. 25.06.11-PR0211-Annual_Periodic Report_v2_22.10.24_AGROTERRA EOOD	**1.** The farm has the potential to continue implementing the project. **2.** The farm is subject to monitoring for the next reporting period. **3.** The farm is subject to the issuance of credits for the current reporting period. **4.** The farm has 28 cells, of which agronomic recommendations have been issued for 6 cells. On the remaining 22 cells, the agronomic recommendations

		remain for after harvest at the request of the client.
4.	Photo material of participating areas - software	
5.	*Screenshots from specialized software ISACO2 – areas 2023/2024*	
6.	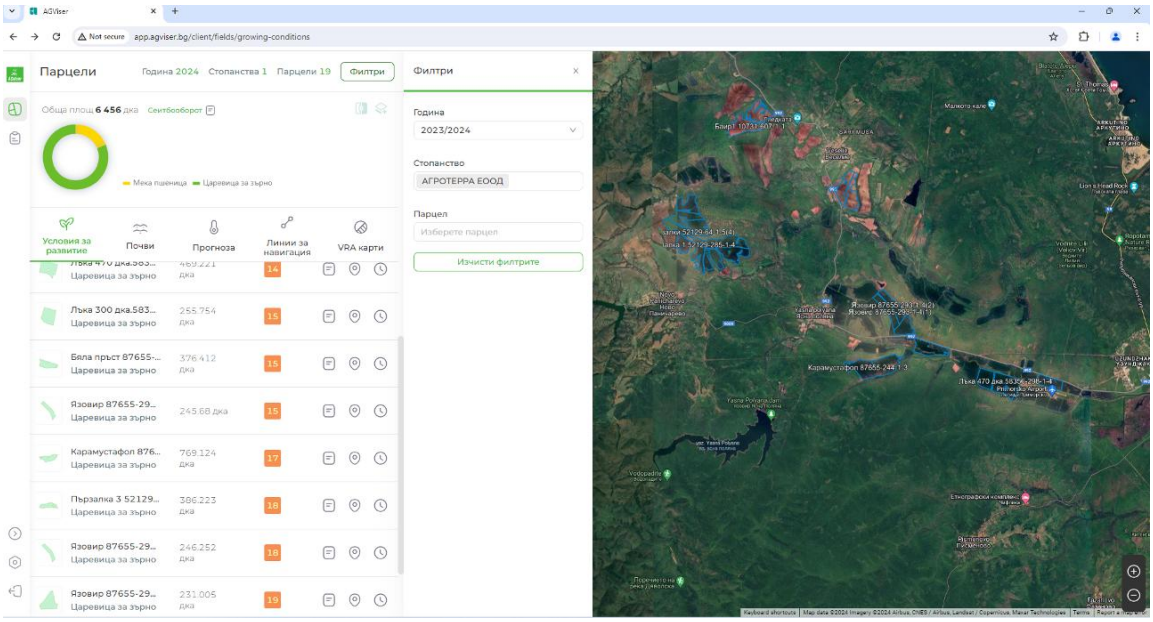	
7.	*Screenshots from specialized software ISACO2 – areas 2024/2025*	
8.	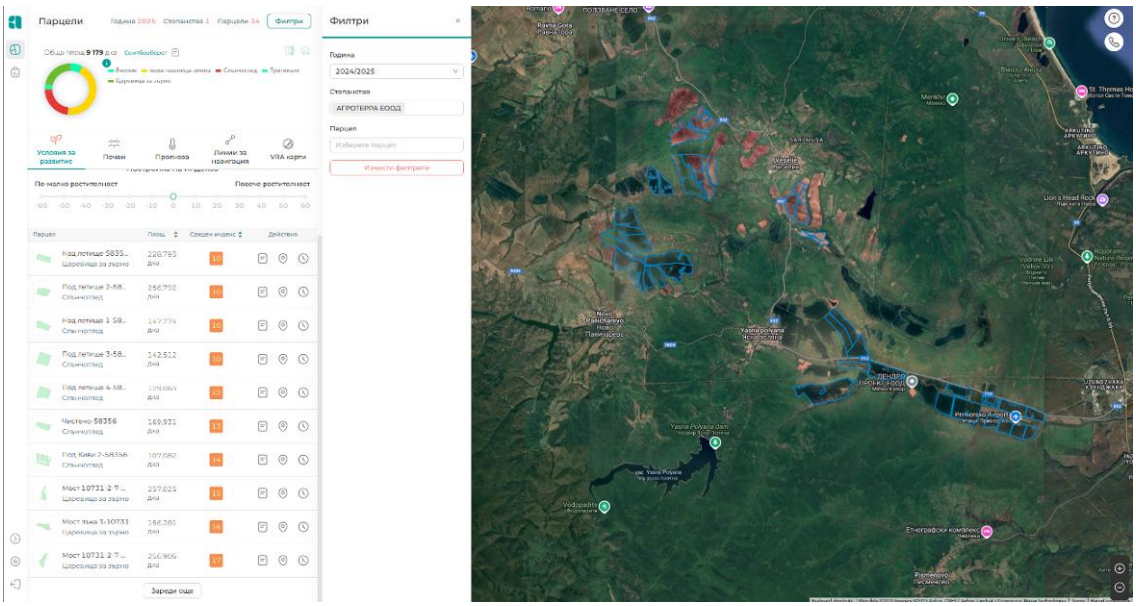	
9.	*Screenshots from specialized software ISACO2 – sample of a trace from sampling 2023/2024*	

10.	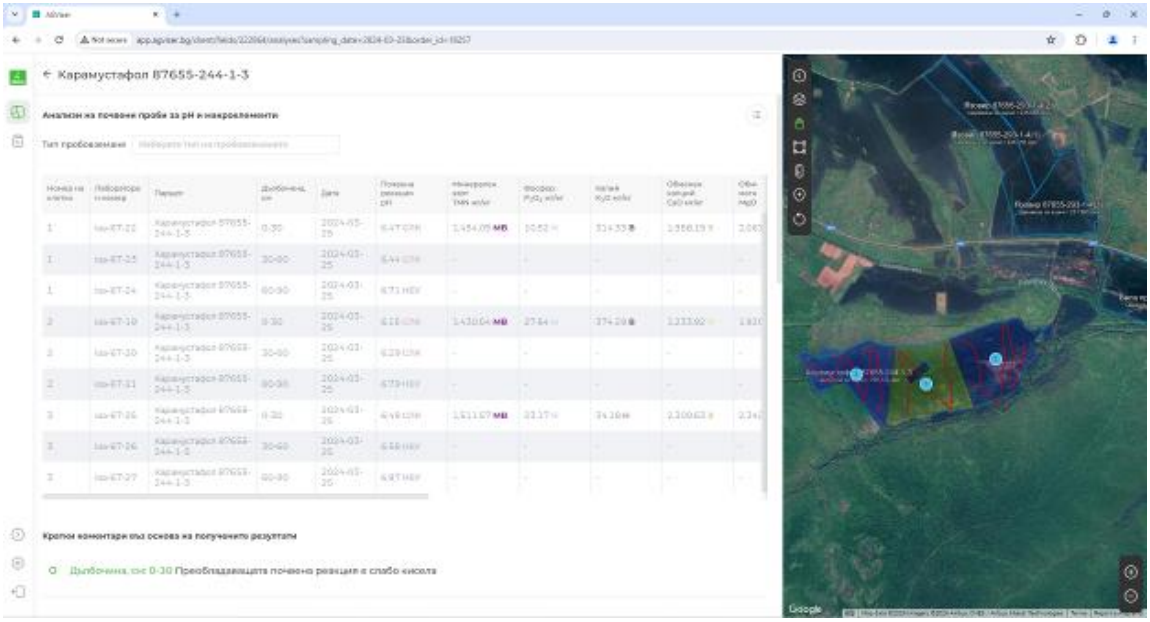		
11.	*Screenshots from specialized software ISACO2 – sample of a trace from sampling 2024/2025*		
12.	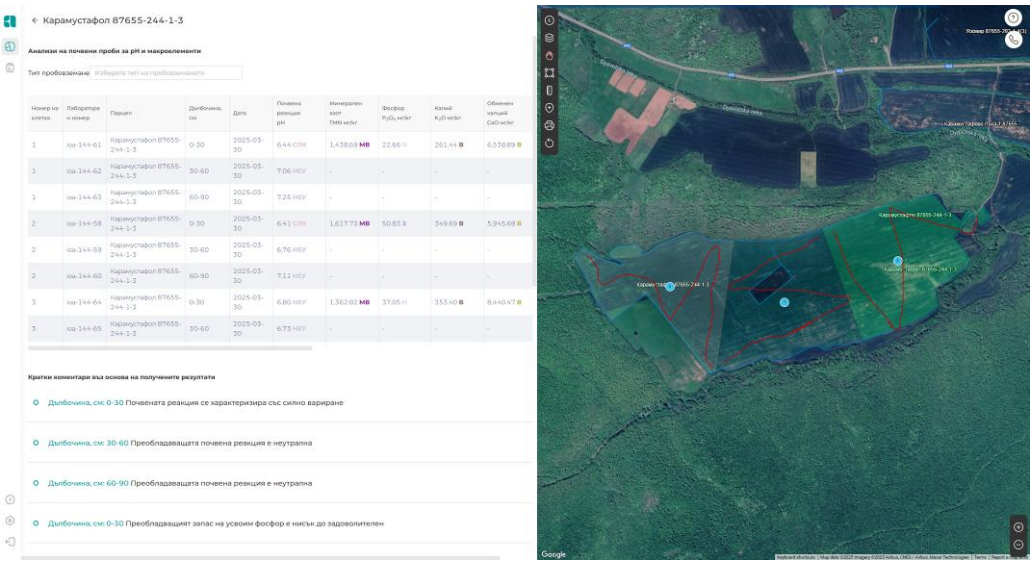		
13.	Photo material on site visit		
14.	*Гора 52129-64-1-5(2)*	*Гора 52129-64-1-5(3)*	*Карамустафол 87655-244-1-3*
15.			
16.	Overall assessment, conclusions.		The farm is subject to the issuance of credits for the current reporting period.

VIII.5.3. Accompanying documents: AGROTERRA EOOD № CSBG-34SE-23/28-AGRI-0004

1. Contract – (see file: 23.10.02-23-28-4-PR0202-Administrative Contract_CARBONSAFE_AGROTERRA EOOD_v1_22.06.23)

2. Protocol of sampling and testing by Laboratory – (Lab Protocol No: 16069-16070/23.04.24; 434-455/30.05.25)

3. Agronomic recommendations 23 - 24 – (see files: Agronomic recommendations from 1104 to 1122 in pdf format)

4. Individual strategy – (see file: 24.03.06-PR0103-Individual strategy_v1_22.06.23_AGROTERRA EOOD)

5. Technological map – (see file: 24.12.17-PR0104-Technological map_AGROTERRA EOOD_v1_22.06.23)

6. Monitoring report – (see file: 24.12.17-PR0107-Monitoring report from on-the-spot inspection_v1_22.06.23_AGROTERRA EOOD)

7. Data for calculation of sequestered soil carbon (SOC) CL PR0205 - (see file: S-25.06.10-PR0205-ER calculation_SOC_v3.1_AGROTERRA_recap)

8. Annual report – (see file: 25.06.11-PR0211-Annual_Periodic Report_v2_22.10.24_AGROTERRA EOOD)

VIII.6. Project participant: ZKPU MAGLEN № CSBG-34SE-23/28-AGRI-0011

VIII.6.1. Project participant data: ZKPU MAGLEN № CSBG-34SE-23/28-AGRI-0011

PARTICIPANT DATA	
Name:	ZKPU MAGLEN
UIC/Bulstat:	812098896
Phone:	+359888135096
E-mail:	zkpumaglen@abv.bg
PROJECT DATA	
Project participant ID:	CSBG-34SE-23/28-AGRI-0011
Project participant No/date of contract *(dd.mm.yy):*	CSBG-34SE-23/28-AGRI-0011/8.12.2023
Gross amount of removed GHG emissions carbon dioxide CO2 (t CO2)	36151
Uncertainty deduction (20,70 % of Gross amount of removed GHG emissions carbon dioxide t CO2 eq)	7484
N2O emissions from mineral fertilizers (t CO2 eq)	118
Total fuel consumption (t CO2 eq)	152
Emissions from leakage (t CO2 eq)	2
Adjustments to reduce removals from GHG (t CO2 eq)	0
Net ammount of GHG removed carbon dioxide (t CO2 eq)	28395
Total Buffer allocation (5% from Net ammount of GHG removed carbon dioxide (t CO2 eq))	1419
Issuable this cycle (25% from Net ammount of GHG removed carbon dioxide (t CO2 eq))	7096
Retained in sub-project reserve (75% from Net ammount of GHG removed carbon dioxide (t CO2 eq))	21299
Buffer allocated in this cycle (5% from Issuable this cycle)	354
Total surveyed areas in ha:	537,1
Total areas for the reporting period in ha:	537,1
See document:	S-25.04.15-PR0205-ER calculation_SOC_v3.1_ZKPU MAGLEN_recap

Location	Dryankovets
Location	Maglen
Location	Cherna mogila
METHODOLOGY DATA	
Methodology	METHODOLOGY FOR IMPROVING AND REPORTING THE LEVEL OF SEQUESTERED CARBON IN THE SOIL IN THE AGRICULTURAL SECTOR
Methodology Code	CSBG-AGRI
Registration	Balkan Carbon Credits Standard (BCCS)
Version	3.1/22.08.25
Sector	15-Agriculture
Documents	Contract No: MET.VAL.22.25/16.12.2022. Validation Report MET.VAL.22.25/20.06.2023.
Authorized Validation Body	Earthood Service Private Limited
Sub-project crediting period	02.10.2023 – 18.02.2029
Sub-project start date	02.10.2023
Reporting Period from	23.03.2024
Reporting Period to	15.05.2025
PROJECT DEVELOPER DATA	
Name:	CARBONSAFE JSC
Registration date:	17.11.2022
UIC/BULSTAT:	207162188
VAT No.	BG207162188
Conversion date:	19.03.2025
UIC/BULSTAT:	208222962
VAT No.	BG208222962

VIII.6.2. Project activity data: ZKPU MAGLEN № CSBG-34SE-23/28-AGRI-0011

No.	Description	Details
1.	The agricultural holding is located in the Southeastern region of Bulgaria, in the villages of Dryankovets, Maglen and Cherna Mogila, Aytos municipality, Burgas region. During the reporting period, the holding grew the following crops: apricots, cherries, wheat, rapeseed, and sunflower.	The agricultural holding is registered in the Register of Farmers at the Ministry of Agriculture with the AGRICULTURAL PRODUCER CODE 57995 The agricultural holding is registered in the Commercial Register at the Registry Agency with the UIC 812098896
2.	Monitoring report from on-site inspection - general assessment, conclusions and recommendations. 25.01.22-PR0107-Monitoring report from on-the-spot inspection_v1_22.06.23_ZKPU MAGLEN	The agricultural practices set out in the individual strategy are implemented on the areas participating in the program. The farm has the opportunity to supplement the practices. It is recommended to work towards ensuring year-round soil cover on the areas participating in the program with annual crops (intermediate and/or cover crops). The use of organic fertilizers, soil improvers and biostimulants is recommended in order to improve soil health and fertility.
3.	Annual/periodic report for the first year of the project - general assessment, conclusions and recommendations. 25.05.21-PR0211-Annual_Periodic Report_v2_22.10.24_ZKPU MAGLEN	**1.** The farm has the potential to continue implementing the project. **2.** The farm is subject to monitoring for the next reporting period. **3.** The farm is subject to the issuance of credits for the current reporting period.
4.	Photo material of participating areas - software	
5.	*Screenshots from specialized software ISACO2 – areas 2023/2024*	

6.	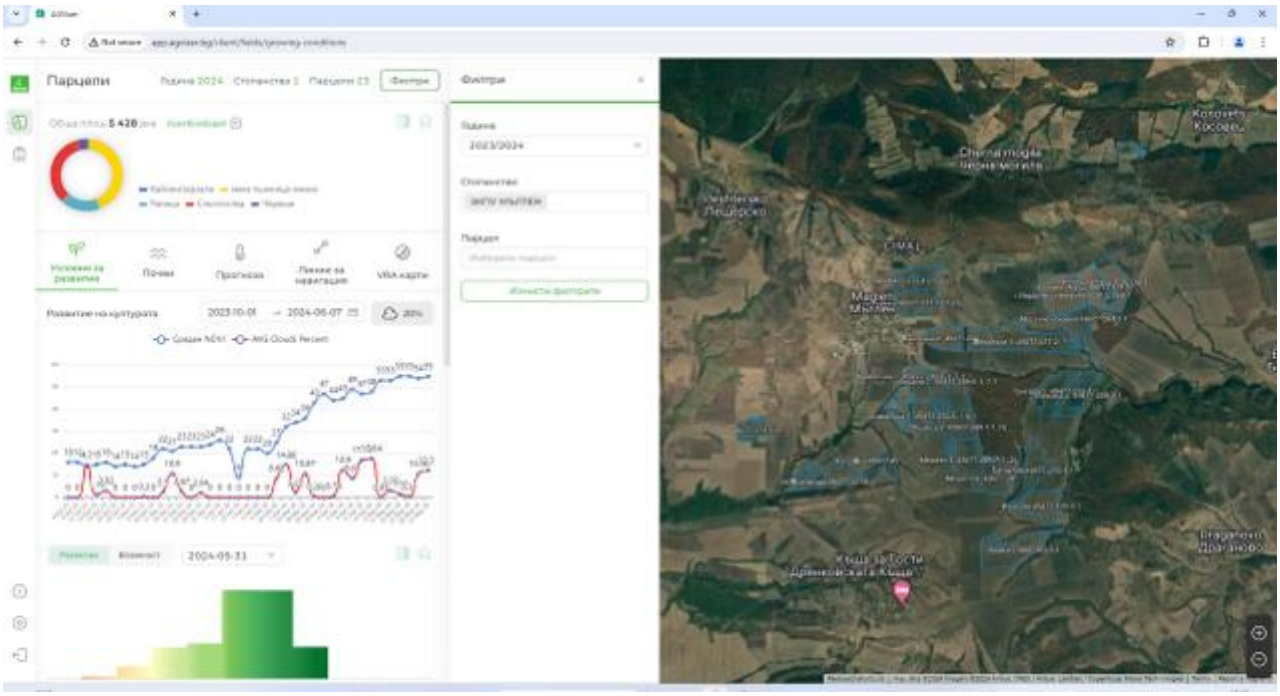
7.	*Screenshots from specialized software ISACO2 – areas 2024/2025*
8.	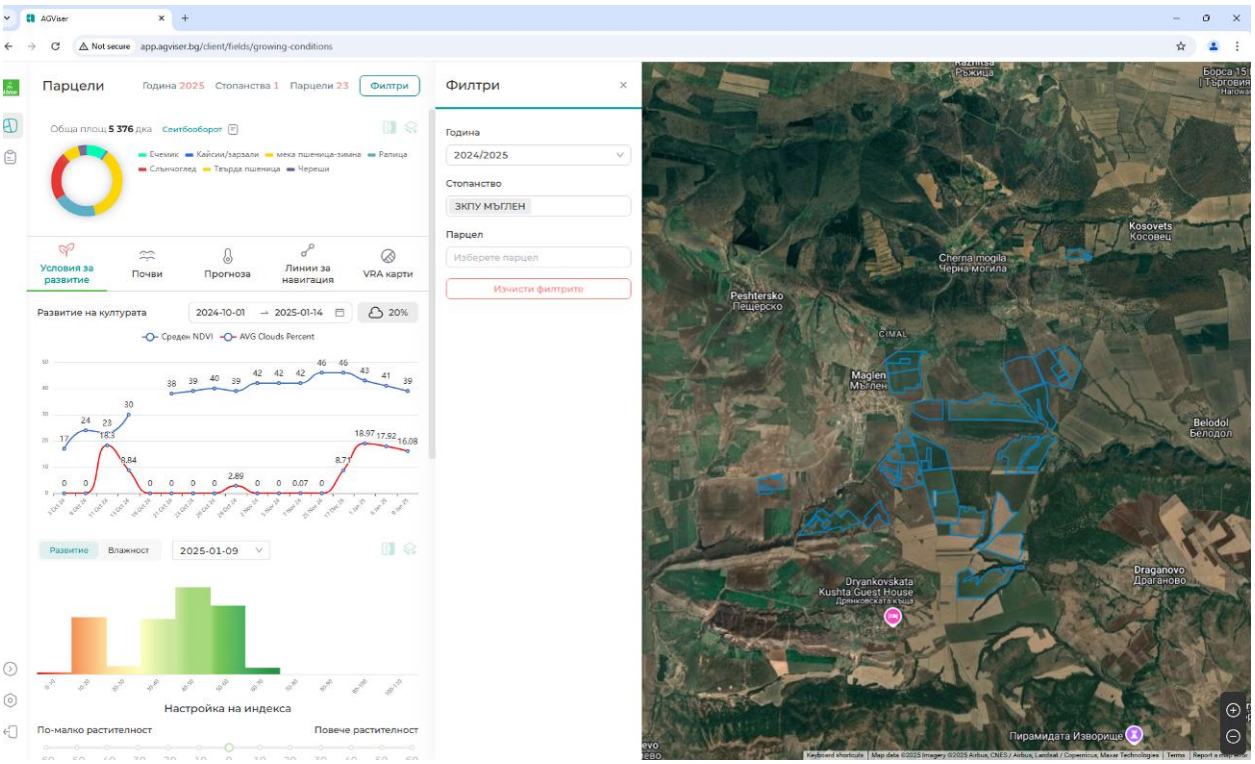
9.	*Screenshots from specialized software ISACO2 – sample of a trace from sampling 2023/2024*

10.	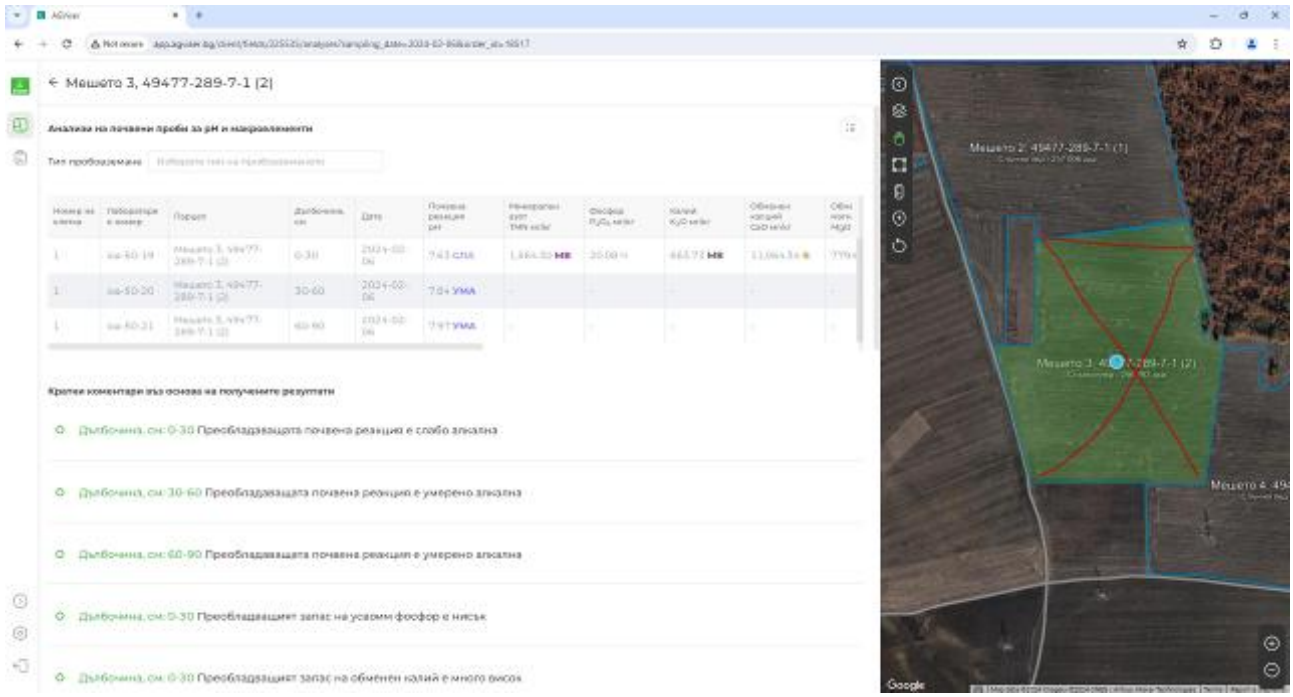	
11.	*Screenshots from specialized software ISACO2 – sample of a trace from sampling 2024/2025*	
12.	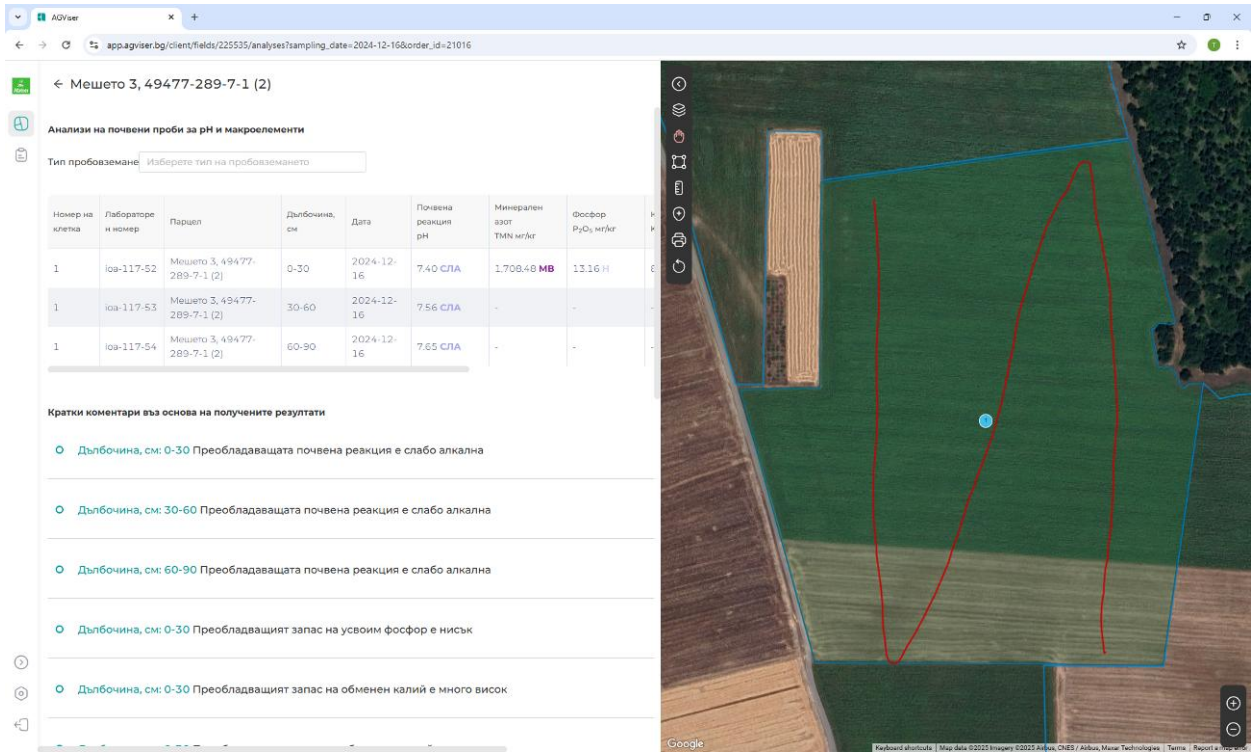	
13.	Overall assessment, conclusions.	The farm is subject to the issuance of credits for the current reporting period.

VIII.6.3. Accompanying documents: ZKPU MAGLEN № CSBG-34SE-23/28-AGRI-0011

1. Contract – (see file: 23.12.08-PR0202-Administrative Contract_CARBONSAFE_ZKPU MAGLEN_v1_22.06.23)

2. Protocol of sampling and testing by the Laboratory – (Lab Protocol No.: 15701/31.01.24; 919-921/13.03.2025; 922-944/13.03.2025)

3. Agronomic recommendations 23 - 24 – (see files: Agronomic recommendations from 908 to 930 in pdf format)

4. Agronomic recommendations 24 - 25 – (see files: Agronomic recommendations from 1617 to 1639 in pdf format)

5. Individual strategy – (see file: 24.03.15-PR0103-Individual strategy_v1_22.06.23_ZKPU MAGLEN)

6. Individual strategy – (see file: 25.03.01-PR0103-Individual strategy_v1_22.06.23_ZKPU MAGLEN)

6. Technological map – (see folder: IN_25.01.22-Technological maps_ZKPU MAGLEN_23-24)

7. Monitoring report – (see file: 25.01.22-PR0107-Monitoring report from on-the-spot inspection_v1_22.06.23_ZKPU MAGLEN)

8. Data for calculation of sequestered soil carbon (SOC) CL PR0205 - (see file: S-25.04.15-PR0205-ER calculation_SOC_v3.1_ZKPU MAGLEN_recap)

9. Annual report – (see file: 25.05.21-PR0211-Annual_Periodic Report_v2_22.10.24_ZKPU MAGLEN)